

RESOLUTION OF THE COMMISSIONERS
COURT OF CARSON COUNTY, TEXAS
DESIGNATING CARSON COUNTY REINVESTMENT ZONE 10

A RESOLUTION DESIGNATING A CERTAIN AREA AS A REINVESTMENT ZONE FOR A COMMERCIAL/INDUSTRIAL TAX ABATEMENT IN CARSON COUNTY, TEXAS, ESTABLISHING THE BOUNDARIES THEREOF, AND PROVIDING FOR AN EFFECTIVE DATE.

Whereas, the Commissioners Court of Carson County, Texas, desires to promote the development or redevelopment of a certain contiguous geographic area within its jurisdiction by the creation of a reinvestment zone as authorized by the Property Redevelopment and Tax Abatement Act, as amended (Texas Property Tax Code §312.001, *et seq.*), and the Guidelines and Criteria of the Commissioners Court of Carson County for Granting a Tax Abatement in Reinvestment Zone created in Carson County, Texas (the "Guidelines"); and

Whereas, on December 9, 2013, a hearing before the Commissioners Court of Carson County, Texas, was held, such date being at least seven (7) days after the date of publication of the notice of such public hearing in the local newspaper of general circulation in Carson County and the delivery of written notice to the respective presiding officers of each taxing entity that includes within its boundaries real property that is to be included in the proposed reinvestment zone; and

Whereas, the Commissioners Court of Carson County, Texas, at such public hearing invited any interested person to appear and speak for or against the creation of the reinvestment zone and whether all or part of the territory described should be included in the proposed reinvestment zone; and

Whereas, the proponents of the reinvestment zone offered evidence, both oral and documentary, in favor of all of the foregoing matters relating to the creation of the reinvestment zone and opponents, if any, of the reinvestment zone appeared to contest the creation of the reinvestment zone.

BE IT RESOLVED BY THE COMMISSIONERS COURT OF CARSON COUNTY, TEXAS:

Section 1. That the facts and recitations contained in the preamble of this Resolution are hereby found and declared to be true and correct.

Section 2. That the Commissioners Court of Carson County, Texas, after conducting such hearing and having heard such evidence and testimony, has made the following findings and determinations based on the evidence and testimony presented to it:

- a. That the public hearing on adoption of the reinvestment zone has been properly called, held and conducted and that notice of such hearing has been published as required by law and mailed to the respective presiding officers of the governing bodies and all taxing units overlapping the territory inside the proposed reinvestment zone; and
- b. That the boundaries of the reinvestment zone should be the area described in the attached Exhibit "A" and depicted in the map attached hereto as Exhibit "B", which are incorporated herein by reference for all purposes. In the event of discrepancy between the descriptions of Exhibit "A" and map in Exhibit "B", the map shall control; and
- c. That the creation of the reinvestment zone will result in benefits to Carson County, Texas, and to the land included in the zone and that the improvements sought are feasible and practical; and
- d. The reinvestment zone meets the criteria set forth in Texas Property Tax Code Chapter 312 for the creation of a reinvestment zone as set forth in the Property Redevelopment and Tax Abatement Act, as amended, and the Guidelines, in that it is reasonably likely as a result of the designation to contribute to the retention of expansion of primary employment or to attract investment in the zone that would be a benefit to the property and that would contribute to the economic development of Carson County, Texas, and that the entire tract of land is located entirely within an unincorporated area of Carson County, Texas.

SECTION 3. That pursuant to the Property Redevelopment and Tax Abatement Act, as amended, and the Guidelines, Carson County Commissioners Court hereby creates Carson County Reinvestment Zone 10, a reinvestment zone for commercial-industrial tax abatement encompassing only the area described in Exhibit "A" and depicted in Exhibit "B", and such reinvestment zone is hereby designated and shall hereafter be referred to a Carson County Reinvestment Zone 10.


SECTION 4. That Carson County Reinvestment Zone 10 shall take effect on December 9, 2013, and shall remain designated as a commercial-industrial reinvestment zone for renewable and wind generated power generation for a period of five (5) years from such date of designation, and may be renewed for an additional five (5) year period thereafter.

SECTION 5. That if any section, paragraph, clause or provision of this Resolution shall for any reason be held to be invalid or unenforceable, the invalidity or unenforceability of such section, paragraph, clause or provision shall not affect any of the remaining provisions of this Resolution.


SECTION 6. That it is hereby found, determined and declared that a sufficient notice of the date, hour, place and subject of the meeting of the Carson County Commissioners

Court at which this Resolution was adopted was posted at a place conveniently and readily accessible at all times as required by the Texas Open Government Act, Texas Government Code, Chapter 551, as amended, and that a public hearing was held prior to the designation of such reinvestment zone and that proper notice of the hearing was published in the official newspaper of general circulation within the County, and furthermore, such notice was in fact delivered to the presiding officers of any affected taxing entity as prescribed by the Property Redevelopment and Tax Abatement Act.


PASSED, APPROVED AND ADOPTED on this the 9th day of December, 2013.



County Judge




Commissioner, Precinct 1



Commissioner, Precinct 2



Commissioner, Precinct 3



Commissioner, Precinct 4



Celeste Bichsel, County Clerk

(County Seal)

Exhibit A
Legal Description of Carson County Reinvestment Zone 10

Carson County Reinvestment Zone 10 is comprised of the following parcels. In the event of discrepancy between this Exhibit A and the attached map in Exhibit B, the map in Exhibit B shall control.

EXHIBIT A

PROPERTY DESCRIPTIONS

All of Sections 226, 227, 228, 229, 230, 231, 232, 233, 248, 249, 250, 251, 252, 253, 254 Block B2, H&GN RR Co. Survey, Carson County, Texas

All of Sections 55, 56, 92, 93, 94, 95, 96, 97, 126, 127, 128, 129, 158 and 160 Block B3, H&GN RR Co. Survey, Carson County, Texas

All of Sections 75, 76, 79, 80, 81, 82, 83, 84, 85, 86, 87, 88, 89, 90, 91, 92, 93, 94, 95, 96, 97, 98, 99, 100, 101, 102, 103, 104, 105, 106, 107, 108, 109, 110, 111, 112, 113, 114, 115, 116, 117, 118, 119, 120, 121, 122, 123, 124, 129, 130, 131, 132, 133, 134, 135, 136, 143, 152, 153, 154, 155, 156, 157, 158, 159, 160, 166, Block 7, I&GN RR Co. Survey, Carson County, Texas

All of Sections 10, 11, 12, 13, 18, 19, 20, 41, 42 and 43 Block 2, TT RR Co. Survey, Carson County, Texas

All of WH Hickox strip.

All of NA Steed strip in Carson County, Texas.



Exhibit B
Map of Carson County Reinvestment Zone 10


GRANDVIEW Phase II & III Reinvestment Zone

Carson County,
Texas



Date: November 04, 2013
Map Scale 1:125,000
Projection: UTM14
Datum: North American 1983

-  RZ Boundary
-  Surveys
-  Sections



Map produced by E.ON Climate & Renewables NA for internal use only. Final analysis & site locations are to be determined by E.ON personnel through on-site verification. Map is not to be reproduced or redistributed without expressly written permission from E.ON Climate & Renewables NA. Base map data from USGS.

