AGREEMENT FOR LIMITATION ON APPRAISED VALUE OF PROPERTY FOR SCHOOL DISTRICT MAINTENANCE AND OPERATIONS TAXES

---

by and between

BARBERS HILL INDEPENDENT SCHOOL DISTRICT

and

ENTERPRISE PRODUCTS OPERATING LLC

(Texas Taxpayer ID # 12604305396)

Comptroller Application #1162

Dated

April 24, 2017

AGREEMENT FOR LIMITATION ON APPRAISED VALUE OF PROPERTY FOR SCHOOL DISTRICT MAINTENANCE AND OPERATIONS TAXES

STATE OF TEXAS §
COUNTY OF CHAMBERS §

THIS AGREEMENT FOR LIMITATION ON APPRAISED VALUE OF PROPERTY FOR SCHOOL DISTRICT MAINTENANCE AND OPERATIONS TAXES, hereinafter referred to as this "Agreement," is executed and delivered by and between the **BARBERS HILL INDEPENDENT SCHOOL DISTRICT**, hereinafter referred to as the "District," a lawfully created independent school district within the State of Texas operating under and subject to the TEXAS EDUCATION CODE, and **ENTERPRISE PRODUCTS OPERATING LLC**, Texas Taxpayer Identification Number 12604305396, hereinafter referred to as the "Applicant." The Applicant and the District are hereinafter sometimes referred to individually as a "Party" and collectively as the "Parties."

RECITALS

WHEREAS, on November 14, 2016, the Superintendent of Schools of the Barbers Hill Independent School District, acting as agent of the Board of Trustees of the District, received from the Applicant an Application for Appraised Value Limitation on Qualified Property, pursuant to Chapter 313 of the TEXAS TAX CODE;

WHEREAS, on November 14, 2016, the Board of Trustees has acknowledged receipt of the Application, and along with the requisite application fee as established pursuant to Section 313.025(a) of the TEXAS TAX CODE and Local District Policy CCG (Local), and agreed to consider the Application;

WHEREAS, the Application was delivered to the Texas Comptroller's Office for review pursuant to Section 313.025 of the TEXAS TAX CODE;

WHEREAS, the District and the Texas Comptroller's Office have determined that the Application is complete and December 14, 2016 is the Application Review Start Date as that term is defined by 34 TEXAS ADMIN. CODE Section 9.1051;

WHEREAS, pursuant to 34 TEXAS ADMIN. CODE Section 9.1054, the Application was delivered to the Chambers County Appraisal District established in Chambers County, Texas (the "Appraisal District"), pursuant to Section 6.01 of the TEXAS TAX CODE;

WHEREAS, the Texas Comptroller's Office reviewed the Application pursuant to Section 313.025 of the TEXAS TAX CODE, conducted an economic impact evaluation pursuant to Section 313.026 of the TEXAS TAX CODE, and on January 18, 2017, issued a certificate for limitation on appraised value of the property described in the Application and provided the certificate to the District;

WHEREAS, the Board of Trustees has reviewed and carefully considered the economic impact evaluation and certificate for limitation on appraised value submitted by the Texas Comptroller's Office

pursuant to Section 313.025 of the TEXAS TAX CODE;

WHEREAS, on April 24, 2017, the Board of Trustees conducted a public hearing on the Application at which it solicited input into its deliberations on the Application from all interested parties within the District;

WHEREAS, on April 24, 2017, the Board of Trustees made factual findings pursuant to Section 313.025(f) of the TEXAS TAX CODE, including, but not limited to findings that: (i) the information in the Application is true and correct; (ii) the Applicant is eligible for the limitation on appraised value of the Applicant's Qualified Property; (iii) the project proposed by the Applicant is reasonably likely to generate tax revenue in an amount sufficient to offset the District's maintenance and operations ad valorem tax revenue lost as a result of the Agreement before the 25th anniversary of the beginning of the limitation period; (iv) the limitation on appraised value is a determining factor in the Applicant's decision to invest capital and construct the project in this State; and (v) this Agreement is in the best interest of the District and the State of Texas;

WHEREAS, on April 21, 2017, the Texas Comptroller's Office approved the form of this Agreement for a Limitation on Appraised Value of Property for School District Maintenance and Operations Taxes;

WHEREAS, on April 24, 2017, the Board of Trustees approved the form of this Agreement for a Limitation on Appraised Value of Property for School District Maintenance and Operations Taxes, and authorized the Board President and Secretary to execute and deliver such Agreement to the Applicant; and

NOW, THEREFORE, for and in consideration of the premises and the mutual covenants and agreements herein contained, the Parties agree as follows:

ARTICLE I
DEFINITIONS

Section 1.1 DEFINITIONS. Wherever used in this Agreement, the following terms shall have the following meanings, unless the context in which used clearly indicates another meaning. Words or terms defined in 34 TEXAS ADMIN. CODE Section 9.1051 and not defined in this Agreement shall have the meanings provided by 34 TEXAS ADMIN. CODE Section 9.1051.

"*Act*" means the Texas Economic Development Act set forth in Chapter 313 of the TEXAS TAX CODE, as amended.

"*Agreement*" means this Agreement, as the same may be modified, amended, restated, amended and restated, or supplemented as approved pursuant to Sections 10.2 and 10.3.

"*Applicant"* means Enterprise Products Operating LLC *(Texas Taxpayer ID #12604305396*), the entity listed in the Preamble of this Agreement and that is listed as the Applicant on the Application as of the Application Approval Date. The term "Applicant" shall also include the Applicant's assigns and successors-in-interest as approved according to Sections 10.2 and 10.3 of this Agreement.

"*Applicant's Qualified Investment*" means the Qualified Investment of the Applicant during the Qualifying Time Period and as more fully described in **EXHIBIT 3** of this Agreement.

"*Applicant's Qualified Property*" means the Qualified Property of the Applicant to which the value limitation identified in the Agreement will apply and as more fully described in **EXHIBIT 4** of this Agreement.

"*Application*" means the Application for Appraised Value Limitation on Qualified Property (Chapter 313, Subchapter B or C of the TEXAS TAX CODE) filed with the District by the Applicant on November 14, 2016. The term includes all forms required by the Comptroller, the schedules attached thereto, and all other documentation submitted by the Applicant for the purpose of obtaining an Agreement with the District. The term also includes all amendments and supplements thereto submitted by the Applicant.

"*Application Approval Date*" means the date that the Application is approved by the Board of Trustees of the District and as further identified in Section 2.3.B of this Agreement.

"*Application Review Start Date*" means the later date of either the date on which the District issues its written notice that the Applicant has submitted a completed Application or the date on which the Comptroller issues its written notice that the Applicant has submitted a completed Application and as further identified in Section 2.3.A of this Agreement.

"*Appraised Value*" shall have the meaning assigned to such term in Section 1.04(8) of the TEXAS TAX CODE.

"*Appraisal District*" means the Chambers County Appraisal District.

"*Board of Trustees*" means the Board of Trustees of the Barbers Hill Independent School District.

"*Comptroller*" means the Texas Comptroller of Public Accounts, or the designated representative of the Texas Comptroller of Public Accounts acting on behalf of the Comptroller.

"*Comptroller's Rules*" means the applicable rules and regulations of the Comptroller set forth in Chapter 34 TEXAS ADMIN. CODE Chapter 9, Subchapter F, together with any court or administrative decisions interpreting same.

"*County*" means Chambers County, Texas.

"*District*" *or* "*School District*" means the Barbers Hill Independent School District, being a duly authorized and operating school district in the State, having the power to levy, assess, and collect ad valorem taxes within its boundaries and to which Subchapter C of the Act applies. The term also includes any successor independent school district or other successor governmental authority having the power to levy and collect ad valorem taxes for school purposes on the Applicant's Qualified Property or the Applicant's Qualified Investment.

"*Final Termination Date*" means the last date of the final year in which the Applicant is required to

Maintain Viable Presence and as further identified in Section 2.3.E of this Agreement.

"*Force Majeure*" means those causes generally recognized under Texas law as constituting impossible conditions. Each Party must inform the other in writing with proof of receipt within sixty (60) business days of the existence of such Force Majeure or otherwise waive this right as a defense.

"*Land*" means the real property described on **EXHIBIT 2**, which is attached hereto and incorporated herein by reference for all purposes.

"*Maintain Viable Presence*" means (i) the operation during the term of this Agreement of the facility or facilities for which the tax limitation is granted; and (ii) the Applicant's maintenance of jobs and wages as required by the Act and as set forth in its Application.

"*Market Value*" shall have the meaning assigned to such term in Section 1.04(7) of the TEXAS TAX CODE.

"*New Qualifying Jobs*" means the total number of jobs to be created by the Applicant after the Application Approval Date in connection with the project that is the subject of its Application that meet the criteria of Qualifying Job as defined in Section 313.021(3) of the TEXAS TAX CODE and the Comptroller's Rules.

"*New Non-Qualifying Jobs*" means the number of Non-Qualifying Jobs, as defined in 34 TEXAS ADMIN. CODE Section 9.1051(14), to be created by the Applicant after the Application Approval Date in connection with the project which is the subject of its Application.

"*Qualified Investment*" has the meaning set forth in Section 313.021(1) of the TEXAS TAX CODE, as interpreted by the Comptroller's Rules.

"*Qualified Property*" has the meaning set forth in Section 313.021(2) of the TEXAS TAX CODE and as interpreted by the Comptroller's Rules and the Texas Attorney General, as these provisions existed on the Application Review Start Date.

"*Qualifying Time Period*" means the period defined in Section 2.3.C, during which the Applicant shall make investment on the Land where the Qualified Property is located in the amount required by the Act, the Comptroller's Rules, and this Agreement.

"*State*" means the State of Texas.

"*Supplemental Payment*" means any payments or transfers of things of value made to the District or to any person or persons in any form if such payment or transfer of thing of value being provided is in recognition of, anticipation of, or consideration for the Agreement and that is not authorized pursuant to Sections 313.027(f)(1) or (2) of the TEXAS TAX CODE, and specifically includes any payments required pursuant to Article VI of this Agreement.

"*Tax Limitation Amount*" means the maximum amount which may be placed as the Appraised Value on the Applicant's Qualified Property for maintenance and operations tax assessment in each Tax Year of

the Tax Limitation Period of this Agreement pursuant to Section 313.054 of the TEXAS TAX CODE.

"*Tax Limitation Period*" means the Tax Years for which the Applicant's Qualified Property is subject to the Tax Limitation Amount and as further identified in Section 2.3.D of this Agreement.

"*Tax Year*" shall have the meaning assigned to such term in Section 1.04(13) of the TEXAS TAX CODE (*i.e.*, the calendar year).

"*Taxable Value*" shall have the meaning assigned to such term in Section 1.04(10) of the TEXAS TAX CODE.

Section 1.2 NEGOTIATED DEFINITIONS. Wherever used in Articles IV, V, and VI, the following terms shall have the following meanings, unless the context in which used clearly indicates another meaning or otherwise; provided however, if there is a conflict between a term defined in this section and a term defined in the Act, the Comptroller's Rules, or Section 1.1 of Agreement, the conflict shall be resolved by reference to Section 10.9.C.

"Aggregate Limit" means, for any Tax Year during the term of this Agreement, an amount equal to the Net Tax Benefit to the Applicant.

"Annual Limit" means the maximum annual benefit which can be paid directly to the District as a Supplemental Payment under the provisions of Texas Tax Code §313.027(i). For purposes of this Agreement, the amount of the Annual Limit shall be calculated for each year by multiplying the District's Average Daily Attendance as calculated pursuant to Section 42.005 of the TEXAS EDUCATION CODE, for the school year immediately preceding each year for which the Annual Limit is calculated, rounded to the whole number by $100, or any larger amount in Texas Tax Code §313.027(i), if such limit amount is increased for any future year of this Agreement. The Annual Limit shall first be computed for the first Tax Year (including partial Tax Year) the Qualifying Time Period is to commence shall be Tax Year 2017. The start of the Qualifying Time Period is set forth in Section 2.3(C)(i), below.

"*Applicable School Finance Law*" means the state laws, agency regulations and/or judicial rulings then controlling the public school finance system for Texas public schools generally and the District specifically at the time the computation, calculation or obligation of either party under this Agreement is performed.

"*Commencement Date*" means March 27, 2017, the start of the Qualifying Time Period.

"*Commercial Operations*" shall mean the date on which the Project described in the Application for Value Limitation Agreement becomes commercially operational and capable of being placed into service, such that it has been constructed and is capable of manufacturing a saleable isobutylene stream and achieving a Qualifying Investment of no less than $80 million dollars.

"Cumulative Payments" means for each year of this Agreement the total of all payments, calculated under Articles IV, V and VI of this Agreement for the current Tax Year which are paid by or owed by Applicant to the District, plus payments paid by Applicant to compensate District for loss of revenue under this Agreement.

"*Lost M&O Revenue*" means the reduction in Maintenance and Operations ad valorem tax revenue to the District caused by, resulting from, or on account of the execution of this Agreement for each year starting in the year of the Application Review Start Date and ending on the Final Termination Date of this Agreement.

"New M&O Revenue" means the total State and local Maintenance and Operations Revenue that District actually received for such school year.

"Net Tax Benefit" means an amount equal to (but not less than zero): (i) the amount of maintenance and operations ad valorem taxes which the Applicant would have paid to the District for all Tax Years during the term of this Agreement if this Agreement had not been entered into by the Parties; *minus*, (ii) an amount equal to the sum of (A) all maintenance and operations ad valorem school taxes actually due to the District or any other governmental entity, including the State of Texas, for all Tax Years during the term of this Agreement, plus (B) any and all payments due to the District under Articles IV, V, and VI of this Agreement.

"Original M&O Revenue" means the total State and local Maintenance and Operations Revenue that District would have received for the school year, under the Applicable School Finance Law for such Tax Year, had this Agreement not been entered into by the Parties and the Applicant's Qualified Property been subject to the District's full *ad valorem* maintenance & operations tax at the rate applicable for such tax year. For purposes of this calculation, the Third Party will base its calculations upon actual local taxable values for each applicable year as certified by the County Appraisal District for all other taxable accounts in the District, save and except for the Qualified Property subject to this Agreement, *plus* the total appraised value of the Qualified Property subject to this Agreement which is or would be used for the calculation of the District's tax levy for debt tax purposes. For the calculation of Original M&O Revenue, the taxable value of Applicant's Qualified Property for M&O purposes will not be used.

"Revenue Protection Amount" means the amount calculated pursuant to Section 4.2 of this Agreement.

ARTICLE II
AUTHORITY, PURPOSE AND LIMITATION AMOUNTS

Section 2.1. AUTHORITY. This Agreement is executed by the District as its written agreement with the Applicant pursuant to the provisions and authority granted to the District in Section 313.027 of the TEXAS TAX CODE.

Section 2.2. PURPOSE. In consideration of the execution and subsequent performance of the terms and obligations by the Applicant pursuant to this Agreement, identified in Sections 2.5 and 2.6 and as more fully specified in this Agreement, the value of the Applicant's Qualified Property listed and assessed by the County Appraiser for the District's maintenance and operation ad valorem property tax shall be the Tax Limitation Amount as set forth in Section 2.4 of this Agreement during the Tax Limitation Period.

Section 2.3. TERM OF THE AGREEMENT.

A. The Application Review Start Date for this Agreement is December 14, 2016, which will be used to determine the eligibility of the Applicant's Qualified Property and all applicable wage standards.

B. The Application Approval Date for this Agreement is March 24, 2017.

C. The Qualifying Time Period for this Agreement:

i. Starts on, the Application Approval Date.
ii. End on December 31, 2019, the last day of the second complete Tax Year following the Qualifying Time Period start date.

D. The Tax Limitation Period for this Agreement:

i. Starts on January 1, 2020, the first complete Tax Year that begins after the date of commencement of Commercial Operation; and
ii. Ends on December 31, 2029, which is the year the Tax Limitation Period starts as identified in Section 2.3.D.i plus 9 years.

E. The Final Termination Date for this Agreement is December 31, 2034.

F. This Agreement, and the obligations and responsibilities created by this Agreement, shall be and become effective on the Application Approval Date identified in Section 2.3.B. This Agreement, and the obligations and responsibilities created by this Agreement, terminate on the Final Termination Date identified in Section 2.3.E, unless extended by the express terms of this Agreement.

Section 2.4. TAX LIMITATION. So long as the Applicant makes the Qualified Investment as required by Section 2.5, during the Qualifying Time Period, and unless this Agreement has been terminated as provided herein before such Tax Year, on January 1 of each Tax Year of the Tax Limitation Period, the Appraised Value of the Applicant's Qualified Property for the District's maintenance and operations ad valorem tax purposes shall not exceed the lesser of:

A. the Market Value of the Applicant's Qualified Property; or

B. Eighty Million Dollars ($80,000,000).

This Tax Limitation Amount is based on the limitation amount for the category that applies to the District on the Application Approval Date, as set out by Section 313.052 of the TEXAS TAX CODE.

Section 2.5. TAX LIMITATION ELIGIBILITY. In order to be eligible and entitled to receive the value limitation identified in Section 2.4 for the Qualified Property identified in Article III, the Applicant shall:

A. Have completed the Applicant's Qualified Investment in the amount of $80,000,000 during the Qualifying Time Period;

B. Have created and maintained, subject to the provisions of Section 313.0276 of the TEXAS TAX CODE, New Qualifying Jobs as required by the Act; and

C. Pay an average weekly wage of at least $1,188.00 for all New Non-Qualifying Jobs created by the Applicant.

Section 2.6. TAX LIMITATION OBLIGATIONS. In order to receive and maintain the limitation authorized by Section 2.4, Applicant shall:

A. Provide payments to District sufficient to protect future District revenues through payment of revenue offsets and other mechanisms as more fully described in Article IV;

B. Provide payments to the District that protect the District from the payment of extraordinary education-related expenses related to the project, as more fully specified in Article V;

C. Provide such Supplemental Payments as more fully specified in Article VI;

D. Create and Maintain Viable Presence on or with the Qualified Property and perform additional obligations as more fully specified in Article VIII of this Agreement; and

E. No additional conditions are identified in the certificate for a limitation on appraised value by the Comptroller for this project.

ARTICLE III
QUALIFIED PROPERTY

Section 3.1. LOCATION WITHIN ENTERPRISE OR REINVESTMENT ZONE. At the time of the Application Approval Date, the Land is within an area designated either as an enterprise zone, pursuant to Chapter 2303 of the TEXAS GOVERNMENT CODE, or a reinvestment zone, pursuant to Chapter 311 or 312 of the TEXAS TAX CODE. The legal description, and information concerning the designation, of such zone is attached to this Agreement as **EXHIBIT 1** and is incorporated herein by reference for all purposes.

Section 3.2. LOCATION OF QUALIFIED PROPERTY AND INVESTMENT. The Land on which the Qualified Property shall be located and on which the Qualified Investment shall be made is described in **EXHIBIT 2**, which is attached hereto and incorporated herein by reference for all purposes. The Parties expressly agree that the boundaries of the Land may not be materially changed from its configuration described in **EXHIBIT 2** unless amended pursuant to the provisions of Section 10.2 of this Agreement.

Section 3.3. DESCRIPTION OF QUALIFIED PROPERTY. The Qualified Property that is subject to the Tax Limitation Amount is described in **EXHIBIT 4**, which is attached hereto and incorporated herein by reference for all purposes. Property which is not specifically described in **EXHIBIT 4** shall not be considered by the District or the Appraisal District to be part of the Applicant's Qualified Property for purposes of this Agreement, unless by official action the Board of Trustees provides that such other property is a part of the Applicant's Qualified Property for purposes of this Agreement in compliance with Section 313.027(e) of the TEXAS TAX CODE, the Comptroller's Rules, and Section 10.2 of this

Agreement.

Section 3.4. CURRENT INVENTORY OF QUALIFIED PROPERTY. In addition to the requirements of Section 10.2 of this Agreement, if there is a material change in the Qualified Property described in **EXHIBIT 4**, then within 60 days from the date commercial operation begins, the Applicant shall provide to the District, the Comptroller, the Appraisal District or the State Auditor's Office a specific and detailed description of the tangible personal property, buildings, and/or permanent, nonremovable building components (including any affixed to or incorporated into real property) on the Land to which the value limitation applies including maps or surveys of sufficient detail and description to locate all such described property on the Land.

Section 3.5. QUALIFYING USE. The Applicant's Qualified Property described in Section 3.3 qualifies for a tax limitation agreement under Section 313.024 (b)(1) of the TEXAS TAX CODE as property used for manufacturing.

ARTICLE IV
PROTECTION AGAINST LOSS OF FUTURE DISTRICT REVENUES

Section 4.1. INTENT OF THE PARTIES. Subject only to the limitations contained in Section 7.1 of this Agreement, it is the intent of the Parties that the District shall, in accordance with the provisions of Section 313.027(f)(1) of the TEXAS TAX CODE, be compensated by Applicant for any Lost M&O Revenue in each year of this Agreement for which this Agreement was the producing cause, after taking into account any payments to be made under this Agreement. Such payments shall be independent of, and in addition to such other payments as set forth in Article V and Article VI in this Agreement. Subject only to the limitations contained in this Agreement, including Section 7.1, **it is the intent of the Parties that the risk of any and all Lost M&O Revenue, for which this Agreement was the producing cause, will be borne solely by Applicant and not by District.**

The calculation of any Lost M&O Revenue required to be paid by the Applicant under this Article IV shall be made for the first time for the first complete Tax Year following the start of Commercial Operations, and every year thereafter during the term of this Agreement.

Within 60 days from the date Commercial Operations begin, the Applicant shall provide to the District, the Comptroller, and the Appraisal District a verified written report, giving a specific and detailed description of the land, tangible personal property, buildings, or permanent, nonremovable building components (including any affixed to or incorporated into real property) to which the value limitation applies including maps or surveys of sufficient detail and description to locate all such Qualified Property within the boundaries of the land which is subject to the Agreement, if such final description is different than the description provided in the Application or any supplemental application information, or if no substantial changes have been made, a verification of the fact that no substantial changes have been made.

The Parties further agree that the school finance report and projected revenue protection payment amounts produced during the negotiations and approval of this Agreement are:

i. For illustrative purposes only, are not intended to be relied upon, and have not been relied upon by the Parties as a prediction of future consequences to either Party;

ii. Are based upon current Applicable School Finance Law, which is subject to change by statute, by administrative regulation, or by judicial decision at any time; and,

iii. May change in future years to reflect changes in the Applicable School Finance Law.

Section 4.2. CALCULATING THE LOST M&O REVENUE BY THE DISTRICT. Subject only to the provisions of Section 7.1 of this Agreement, the amount to be paid by the Applicant to compensate the District for Lost M&O Revenue for each year starting in the year of the Application Review Start Date and ending on the Final Termination Date shall be determined in compliance with the Applicable School Finance Law in effect for such year and according to the following formula: The Lost M&O Revenue owed by the Applicant to District means the Original M&O Revenue *minus* the New M&O Revenue. In making the calculations required by this Section 4.2:

i. The Taxable Value of property for each school year will be determined under the Applicable School Finance Law as that law exists for each year for which the calculation is made.

ii. For purposes of this calculation, the tax collection rate on the Applicant's Qualified Property will be presumed to be one hundred percent (100%).

iii. If, for any year of this Agreement, the difference between the Original M&O Revenue and the New M&O Revenue, as calculated under this Section 4.2 of this Agreement, results in a negative number, the negative number will be considered to be zero.

iv. For all calculations made for years during the Tax Limitation Period under Section 4.2 of this Agreement, Subsection *ii* of this subsection will reflect the Tax Limitation Amount for such year.

v. All calculations under this Section 4.2 shall be made by a methodology which isolates the full M&O Revenue impact caused by this Agreement. The Applicant shall not be responsible to reimburse the District for other revenue losses created by other agreements, or on account of or otherwise arising out of any other factors not contained in this Agreement.

Section 4.3. CALCULATIONS TO BE MADE BY THIRD PARTY. All calculations under this Agreement shall be made annually by an independent third party (the "Third Party") selected each year by the District, with the consent of the Applicant. In the event the Applicant and the District cannot agree upon a Third Party, the Parties will participate in mediation as provided in Section 9.3 of this Agreement. In addition to the amounts determined pursuant to Section 4.2 above, the Applicant, on an annual basis, shall also indemnify and reimburse the District for the following: Any other reasonable and necessary costs to the District, including costs under Subsection 8.6(C), below, which are or may be attributable to compliance with State-imposed costs of compliance with the terms of this Agreement.

In the event that the calculations made under this Agreement by the Third Party should become the subject

of litigation, the Parties stipulate that the Third Party's participation in any such dispute shall be limited to providing the court or administrative body with jurisdiction over such dispute with an explanation of the methodology used in reaching the Third Party's calculation so as to assist the court or administrative body.

Section 4.4. DATA USED FOR CALCULATIONS. The calculations for payments under this Agreement shall be initially based upon the valuations placed upon the Applicant's Qualified Investment and/or the Applicant's Qualified Property by the Appraisal District in its annual certified appraisal roll submitted to the District for each Tax Year pursuant to Texas Tax Code § 26.01 on or about July 25 of each year of this Agreement. Immediately upon receipt of the valuation information by the District, the District shall submit the valuation information to the Third Party selected under Section 4.3. The certified appraisal roll data shall form the basis of the calculation of any and all amounts due under this Agreement. All other data utilized by the Third Party to make the calculations contemplated by this Agreement shall be based upon the best available current estimates. The data utilized by the Third Party shall be adjusted from time to time by the Third Party to reflect actual amounts, subsequent adjustments by the Appraisal District to the District's certified appraisal roll or any other changes in student counts, tax collections, or other data.

Section 4.5. DELIVERY OF CALCULATIONS. On or before November 1 of each year for which this Agreement is effective, the Third Party shall forward to the Parties a certification containing the calculations required under Articles IV, V, VI, and/or Section 7.1 of this Agreement in sufficient detail to allow the Parties to understand the manner in which the calculations were made. The Third Party shall simultaneously submit his, her or its invoice for fees for services rendered to the Parties, if any fees are being claimed, which fee shall be the sole responsibility of the District, but subject to the provisions of Section 4.6, below. Upon reasonable prior notice, the employees and agents of the Applicant shall have access, at all reasonable times, to the Third Party's calculations, records, and correspondence pertaining to the calculation and fee for the purpose of verification. The Third Party shall maintain supporting data consistent with generally accepted accounting practices, and the employees and agents of the Applicant shall have the right to reproduce and retain for purpose of audit, any of these documents. The Third Party shall preserve all documents pertaining to the calculation until the Final Termination Date of this Agreement. The Applicant shall not be liable for any of the Third Party's costs resulting from an audit of the Third Party's books, records, correspondence, or work papers pertaining to the calculations contemplated by this Agreement.

Section 4.6. PAYMENT BY APPLICANT. The Applicant shall pay any amount determined by the Third Party to be due and owing to the District under this Agreement on or before the January 31 next following the tax levy for each year for which this Agreement is effective. By such date, the Applicant shall also pay any amount billed by the Third Party, plus any reasonable and necessary legal expenses paid by the District to its attorneys, auditors, or financial consultants for the preparation and filing of any financial reports, disclosures, or other reimbursement applications filed with or sent to the State of Texas, for any audits conducted by the State Auditor's Office, which are, or may be required under the terms or because of the execution of this Agreement.

For no Tax Year during the term of this Agreement shall the Applicant be responsible for the payment of fees and expenses under this Section 4.6 that exceeds the necessary and reasonable costs incurred by the District for compliance with this Agreement. In any year in which such compliance is anticipated to exceed an aggregate amount of Fifteen Thousand Dollars ($15,000) per year, the District shall provide the Applicant with prior written notice given by July 31 of the anticipated annual aggregate amount the District anticipates it will incur, and if the Applicant disagrees that such fees are necessary and reasonable, the Parties may resolve

such dispute as provided in Section 4.7.

Section 4.7. RESOLUTION OF DISPUTES. Should the Applicant disagree with the Third Party calculations made pursuant to Article 4 of this Agreement, the Applicant may appeal the findings, in writing, to the Third Party within thirty (30) days of receipt of the calculation. Within thirty (30) days of receipt of the Applicant's appeal, the Third Party shall issue, in writing, a final determination of the calculations. Thereafter, the Applicant may appeal the final determination of the certification containing the calculations to the District's Board of Trustees. Any appeal by the Applicant of the final determination of the certified calculations of the Third Party may be made, in writing, to the District's Board of Trustees within thirty (30) days of the final determination of the calculations. Pursuant to Sections 4.3, 4.4 and 4.5 of this Agreement, should the Applicant disagree with the certification containing the calculations, the Applicant may appeal the findings, in writing, to the Third Party within thirty (30) days following the later of (i) receipt of the certification or, (ii) the date the Applicant is granted access to the books, records, and other information in accordance with Section 4.5 for purposes of auditing or reviewing the information in connection with the certification. Within ten (10) days of receipt of the Applicant's appeal, the Third Party will issue, in writing, a final determination of the certification continent the calculations. Thereafter, the Applicant may appeal the final determination of certification containing the calculations to the District's Board of Trustees. Any such appeal by the Applicant of the final determination of the Third Party may be made, in writing, to the District's Board of Trustees within thirty (30) days of the Applicant's receipt of the Third Party's final determination of certification containing the calculations, and shall be without limitation of the Applicant's other rights and remedies available hereunder, at law or in equity.

Section 4.8. EFFECT OF PROPERTY VALUE APPEAL OR OTHER ADJUSTMENT. If at the time the Third Party selected under Section 4.3 makes its calculations under this Agreement, the Applicant has appealed any matter relating to the valuations placed by the Appraisal District on the Applicant's Qualified Property, and/or the Applicant's Qualified Property and such appeal remains unresolved, the Third Party shall base its calculations upon the values placed upon the Applicant's Qualified Property and/or the Applicant's Qualified Property by the Appraisal District.

If as a result of an appeal or for any other reason, the Taxable Value of the Applicant's Qualified Investment and/or the Applicant's Qualified Property is changed, once the determination of the new Taxable Value becomes final, the Parties shall immediately notify the Third Party who shall immediately issue new calculations for the applicable year or years using the new Taxable Value. In the event the new calculations result in a change in any amount paid or payable by the Applicant under this Agreement, the Party from whom the adjustment is payable shall remit such amounts to the other Party within thirty (30) days of the receipt of the new calculations from the Third Party.

Section 4.9. STATUTORY CHANGES AFFECTING M&O REVENUE. Notwithstanding any other provision in this Agreement, but subject to the limitations contained in Section 7.1 of this Agreement, in the event that, by virtue of statutory changes to the Applicable School Finance Law, administrative interpretations by Comptroller, Commissioner of Education, or the Texas Education Agency, or for any other reason attributable to statutory change, District will receive less Maintenance and Operations Revenue, or, if applicable, will be required to increase its payment of funds to the State, because of its participation in this Agreement, Applicant shall make payments to District, up to the Annual Limitation amount set forth in Section 7.1, that are necessary to offset any negative impact on District's Maintenance and Operations Revenue, as a result of its participation in this Agreement. Such calculation shall take into account any

adjustments to the amount calculated for the current fiscal year that should be made in order to reflect the actual impact on District.

ARTICLE V
PAYMENT OF EXTRAORDINARY EDUCATION-RELATED EXPENSES

Section 5.1. EXTRAORDINARY EXPENSES. In addition to the amounts determined pursuant to Section 4.2 of this Agreement above, Applicant on an annual basis shall also indemnify and reimburse District for all non-reimbursed costs, certified by District's external auditor to have been incurred by District for extraordinary education-related expenses related to the project that are not directly funded in state aid formulas, including expenses for the purchase of portable classrooms and the hiring of additional personnel to accommodate a temporary increase in student enrollment attributable to the project.

ARTICLE VI
SUPPLEMENTAL PAYMENTS

Section 6.1. INTENT OF PARTIES WITH RESPECT TO SUPPLEMENTAL PAYMENTS.

(a) Amounts Exclusive of Article IV and Article V Payments

In addition to undertaking the responsibility for the payment of all of the amounts set forth under Articles IV and V, and as further consideration for the execution of this Agreement by the District, the Applicant shall also be responsible for the supplemental payments set forth in this Article VI, (the "Supplemental Payments"). The Applicant shall not be responsible to the District or to any other person or persons in any form for the payment or transfer of money or any other thing of value in recognition of, anticipation of, or consideration for this Agreement for limitation on appraised value made pursuant to Chapter 313, Texas Tax Code, unless it is explicitly set forth in this Agreement. It is the express intent of the Parties that the Applicant's obligation to make Supplemental Payments under this Article VI is separate and independent of the obligation of the Applicant to pay the amounts described in Articles IV and V; provided, however, that all payments under Articles IV and V are subject to the limitations contained in Section 7.1, and that all payments under this Article VI are subject to the separate limitations contained in Section 6.2.

(b) Adherence to Statutory Limits on Supplemental Payments

It is the express intent of the Parties that any Supplemental Payments made to or on behalf of the District by the Applicant under this Article VI shall not exceed the limit imposed by the provisions of Texas Tax Code §313.027(i), as such limit is allowed to be increased by the Legislature for any future year of this Agreement.

Section 6.2. SUPPLEMENTAL PAYMENT LIMITATION. Notwithstanding the foregoing:

A. The total of the Supplemental Payments made pursuant to this Article shall not exceed for any calendar year of this Agreement an amount equal to the greater of One Hundred Dollars ($100.00) per student per year in average daily attendance, as defined by Section 42.005 of the TEXAS EDUCATION

CODE, or Fifty Thousand Dollars ($50,000.00) per year times the number of years beginning with the first complete or partial year of the Qualifying Time Period identified in Section 2.3.C and ending with the year for which the Supplemental Payment is being calculated minus all Supplemental Payments previously made by the Applicant;

B. Supplemental Payments may only be made during the period starting the first year of the Qualifying Time Period and ending December 31 of the third year following the end of the Tax Limitation Period:

C. The limitation in Section 6.2.A does not apply to amounts described by Section 313.027(f)(1)–(2) of the TEXAS TAX CODE as implemented in Articles IV and V of this Agreement; and

D. For purposes of this Agreement, the calculation of the limit of the annual Supplemental Payment shall be the greater of $50,000 or $100 multiplied by the District's Average Daily Attendance as calculated pursuant to Section 42.005 of the TEXAS EDUCATION CODE, based upon the District's Average Daily Attendance for the previous school year, or any greater amount that may be then permitted by law.

Section 6.3. CALCULATION OF ANNUAL SUPPLEMENTAL PAYMENTS TO THE DISTRICT AND APPLICATION OF AGGREGATE LIMIT. For each Tax Year during the term of this Agreement beginning the Commencement Date and continuing thereafter through the third full Tax Year following the end of the Tax Limitation Period defined in Section 2.3(D)(ii) (Tax Year 2017), the District, or its successor beneficiary should one be designated under Section 6.5 below shall not be entitled to receive Supplemental Payments, computed under Sections 6.2 and 6.3 above, that exceeds the Aggregate Limit.

If, for any Tax Year during the term of this Agreement the amount of the Applicant's Supplemental Payment Amount, calculated under Section 6.2 above for such Tax Year, exceeds the Aggregate Limit for such Tax Year, the difference between the Applicant's Supplemental Payment Amount so calculated and the Aggregate Limit for such Tax Year, shall be carried forward from year-to-year into subsequent Tax Years during the term of this Agreement, and to the extent not limited by the Aggregate Limit in any subsequent Tax Year during the term of this Agreement, shall be paid to the District. If there are changes in Chapter 313 of the Texas Tax Code that increase or decrease the limit on the amount of the Supplemental Payments that may be made to or on behalf of the District by the Applicant under this Article IV, any higher or lower amount of Supplemental Payments that first became due hereunder prior to the effective date of any such statutory change will not be adjusted.

Section 6.4. PROCEDURES FOR SUPPLEMENTAL PAYMENT CALCULATIONS. All calculations required by this Article VI, including but not limited to: (i) the calculation of the Applicant's Stipulated Supplemental Payment Amount; (ii) the determination of both the Annual Limit and the Aggregate Limit; (iii) the effect, if any, of the Aggregate Limit upon the actual amount of Supplemental Payments eligible to be paid to the District by the Applicant; and (iv) the carry forward and accumulation of any of the Applicant's Stipulated Supplemental Payment Amounts unpaid by the Applicant due to the Aggregate Limit in previous years, shall be calculated by the Third Party selected pursuant to Section 4.3.

(a) The calculations made by the Third Party shall be made at the same time and on the same schedule as the calculations made pursuant to Section 4.5.

(b) The payment of all amounts due under this Article VI shall be made at the time set forth in Section 4.6.

(c) Any appeal by the Applicant of the calculations made by the Third Party under this Article VI shall be done in the same manner as set forth in Section 4.7, above.

Section 6.5. DISTRICT'S OPTION TO DESIGNATE SUCCESSOR BENEFICIARY. At any time during this Agreement, the Board of Trustees may, in its sole discretion, direct that any of the Applicant's payments under this Article VI be made to the District's educational foundation or to a similar entity. Such foundation or entity may only use such funds received under this Article VI to support the educational mission of the District and its students. Any designation of such foundation or entity must be made by recorded vote of the Board of Trustees at a properly posted public meeting of the Board of Trustees. Any such designation will become effective after such public vote and the delivery of notice of said vote to the Applicant in conformance with the provisions of Section 10.1 below. Such designation may be rescinded by the Board of Trustees, by Board action, at any time, and any such rescission will become effective after delivery of notice of such action to the Applicant in conformance with the provisions of Section 10.1.

Any designation of a successor beneficiary under this Section 6.5 shall not alter the limits on Supplemental Payments described in Sections 6.2 and 6.3, above.

Notwithstanding the foregoing, any payments made by Applicant shall be made in the manner and to the party designated in this Agreement unless Applicant receives unambiguous written notice from the District that such payments are to be made to a different party.

ARTICLE VII
ANNUAL LIMITATION OF PAYMENTS BY APPLICANT

Section 7.1. ANNUAL LIMITATION. Notwithstanding anything contained in this Agreement to the contrary, and with respect to each Tax Year of the Tax Limitation Period beginning after the first Tax Year of the Tax Limitation Period, in no event shall (i) the sum of the maintenance and operations ad valorem taxes paid by the Applicant to the District for such Tax Year, plus the sum of all payments otherwise due from the Applicant to the District under Articles IV, V, and VI of this Agreement with respect to such Tax Year, exceed (ii) the amount of the maintenance and operations ad valorem taxes that the Applicant would have paid to the District for such Tax Year (determined by using the District's actual maintenance and operations tax rate for such Tax Year) if the Parties had not entered into this Agreement. The calculation and comparison of the amounts described in clauses (i) and (ii) of the preceding sentence shall be included in all calculations made pursuant to Article IV of this Agreement, and in the event the sum of the amounts described in said clause (i) exceeds the amount described in said clause (ii), then the payments otherwise due from the Applicant to the District under Articles IV, V, and VI shall be reduced until such excess is eliminated.

Section 7.2. OPTION TO TERMINATE AGREEMENT. In the event that any payment otherwise due from the Applicant to the District under Article IV, Article V, or Article VI of this Agreement with respect to a Tax Year is subject to reduction in accordance with the provisions of Section 7.1, then the Applicant shall have the option to terminate this Agreement. The Applicant may exercise such option to

terminate this Agreement by notifying the District of its election in writing not later than the July 31 of the year following the Tax Year with respect to which a reduction under Section 7.1 is applicable. Any termination of this Agreement under the foregoing provisions of this Section 7.2 shall be effective immediately prior to the second Tax Year next following the Tax Year in which the reduction giving rise to the option occurred.

Section 7.3. EFFECT OF OPTIONAL TERMINATION. Upon the exercise of the option to terminate pursuant to Section 7.2, this Agreement shall terminate and be of no further force or effect; provided, however, that:

A. the Parties respective rights and obligations under this Agreement with respect to the Tax Year or Tax Years (as the case may be) through and including the Tax Year during which such notification is delivered to the District, shall not be impaired or modified as a result of such termination and shall survive such termination unless and until satisfied and discharged; and

B. the provisions of this Agreement regarding payments (including liquidated damages and tax payments), records and dispute resolution shall survive the termination or expiration of this Agreement.

ARTICLE VIII
ADDITIONAL OBLIGATIONS OF APPLICANT

Section 8.1. APPLICANT'S OBLIGATION TO MAINTAIN VIABLE PRESENCE. In order to receive and maintain the limitation authorized by Section 2.4 in addition to the other obligations required by this Agreement, the Applicant shall Maintain Viable Presence in the District commencing at the start of the Tax Limitation Period through the Final Termination Date of this Agreement. Notwithstanding anything contained in this Agreement to the contrary, the Applicant shall not be in breach of, and shall not be subject to any liability for failure to Maintain Viable Presence to the extent such failure is caused by Force Majeure, provided the Applicant makes commercially reasonable efforts to remedy the cause of such Force Majeure.

Section 8.2. REPORTS. In order to receive and maintain the limitation authorized by Section 2.4 in addition to the other obligations required by this Agreement, the Applicant shall submit all reports required from time to time by the Comptroller, listed in 34 TEXAS ADMIN. CODE Section 9.1052 and as currently located on the Comptroller's website, including all data elements required by such form to the satisfaction of the Comptroller on the dates indicated on the form or the Comptroller's website and starting on the first such due date after the Application Approval Date.

Section 8.3. COMPTROLLER'S REPORT ON CHAPTER 313 AGREEMENTS. During the term of this Agreement, both Parties shall provide the Comptroller with all information reasonably necessary for the Comptroller to assess performance under this Agreement for the purpose of issuing the Comptroller's report, as required by Section 313.032 of the TEXAS TAX CODE.

Section 8.4. DATA REQUESTS. Upon the written request of the District, the State Auditor's Office, the Appraisal District, or the Comptroller during the term of this Agreement, the Applicant, the District or any other entity on behalf of the District shall provide the requesting party with all information reasonably necessary for the requesting party to determine whether the Applicant is in compliance with its rights,

obligations or responsibilities, including, but not limited to, any employment obligations which may arise under this Agreement.

Section 8.5. SITE VISITS AND RECORD REVIEW. The Applicant shall allow authorized employees of the District, the Comptroller, the Appraisal District, and the State Auditor's Office to have reasonable access to the Applicant's Qualified Property and business records from the Application Review Start Date through the Final Termination Date, in order to inspect the project to determine compliance with the terms hereof or as necessary to properly appraise the Taxable Value of the Applicant's Qualified Property.

A. All inspections will be made at a mutually agreeable time after the giving of not less than forty-eight (48) hours prior written notice, and will be conducted in such a manner so as not to unreasonably interfere with either the construction or operation of the Applicant's Qualified Property.

B. All inspections may be accompanied by one or more representatives of the Applicant, and shall be conducted in accordance with the Applicant's safety, security, and operational standards. Notwithstanding the foregoing, nothing contained in this Agreement shall require the Applicant to provide the District, the Comptroller, or the Appraisal District with any technical or business information that is proprietary, a trade secret, or is subject to a confidentiality agreement with any third party.

Section 8.6. RIGHT TO AUDIT; SUPPORTING DOCUMENTS; AUTHORITY OF STATE AUDITOR. By executing this Agreement, implementing the authority of, and accepting the benefits provided by Chapter 313 of the TEXAS TAX CODE, the Parties agree that this Agreement and their performance pursuant to its terms are subject to review and audit by the State Auditor as if they are parties to a State contract and subject to the provisions of Section 2262.154 of the TEXAS GOVERNMENT CODE and Section 313.010(a) of the TEXAS TAX CODE. The Parties further agree to comply with the following requirements:

A. The District and the Applicant shall maintain and retain supporting documents adequate to ensure that claims for the Tax Limitation Amount are in accordance with applicable Comptroller and State of Texas requirements. The Applicant and the District shall maintain all such documents and other records relating to this Agreement and the State's property for a period of four (4) years after the latest occurring date of:

i. Date of submission of the final payment;
ii. Final Termination Date; or
iii. Date of resolution of all disputes or payment.

B. During the time period defined under Section 8.6.A, the District and the Applicant shall make available at reasonable times and upon reasonable notice, and for reasonable periods, all information related to this Agreement; the Applicant's Application; and the Applicant's Qualified Property, Qualified Investment, New Qualifying Jobs, and wages paid for New Non- Qualifying Jobs such as work papers, reports, books, data, files, software, records, calculations, spreadsheets and other supporting documents pertaining to this Agreement, for purposes of inspecting, monitoring, auditing, or evaluating by the Comptroller, State Auditor's Office, State of Texas or their authorized representatives. The Applicant and the District shall cooperate with auditors and other authorized Comptroller and State of Texas

representatives and shall provide them with prompt access to all of such property as requested by the Comptroller or the State of Texas. By example and not as an exclusion to other breaches or failures, the Applicant's or the District's failure to comply with this Section shall constitute a Material Breach of this Agreement.

C. In addition to and without limitation on the other audit provisions of this Agreement, the acceptance of tax benefits or funds by the Applicant or the District or any other entity or person directly under this Agreement acts as acceptance of the authority of the State Auditor, under the direction of the legislative audit committee, to conduct an audit or investigation in connection with those funds. Under the direction of the legislative audit committee, the Applicant or the District or other entity that is the subject of an audit or investigation by the State Auditor must provide the State Auditor with access to any information the State Auditor considers relevant to the investigation or audit. The Parties agree that this Agreement shall for its duration be subject to all rules and procedures of the State Auditor acting under the direction of the legislative audit committee.

D. The Applicant shall include the requirements of this Section 8.6 in its subcontract with any entity whose employees or subcontractors are subject to wage requirements under the Act, the Comptroller's Rules, or this Agreement, or any entity whose employees or subcontractors are included in the Applicant's compliance with job creation or wage standard requirement of the Act, the Comptroller's Rules, or this Agreement.

Section 8.7. FALSE STATEMENTS; BREACH OF REPRESENTATIONS. The Parties acknowledge that this Agreement has been negotiated, and is being executed, in reliance upon the information contained in the Application, and any supplements or amendments thereto, without which the Comptroller would not have approved this Agreement and the District would not have executed this Agreement. By signature to this Agreement, the Applicant:

A. represents and warrants that all information, facts, and representations contained in the Application are true and correct to the best of its knowledge;

B. agrees and acknowledges that the Application and all related attachments and schedules are included by reference in this Agreement as if fully set forth herein; and

C. acknowledges that if the Applicant submitted its Application with a false statement, signs this Agreement with a false statement, or submits a report with a false statement, or it is subsequently determined that the Applicant has violated any of the representations, warranties, guarantees, certifications, or affirmations included in the Application or this Agreement, the Applicant shall have materially breached this Agreement and the Agreement shall be invalid and void except for the enforcement of the provisions required by Section 9.2 of this Agreement.

ARTICLE IX
MATERIAL BREACH OR EARLY TERMINATION

Section 9.1. EVENTS CONSTITUTING MATERIAL BREACH OF AGREEMENT. The Applicant shall be in Material Breach of this Agreement if it commits one or more of the following acts or

omissions (each a "Material Breach"):

A. The Application, any Application Supplement, or any Application Amendment on which this Agreement is approved is determined to be inaccurate as to any material representation, information, or fact or is not complete as to any material fact or representation or such application;

B. The Applicant failed to complete Qualified Investment as required by Section 2.5.A. of this Agreement during the Qualifying Time Period;

C. The Applicant failed to create and maintain the number of New Qualifying Jobs required by the Act;

D. The Applicant failed to create and maintain the number of New Qualifying Jobs specified in Schedule C of the Application;

E. The Applicant failed to pay at least the average weekly wage of all jobs in the county in which the jobs are located for all New Non-Qualifying Jobs created by the Applicant;

F. The Applicant failed to provide payments to the District sufficient to protect future District revenues through payment of revenue offsets and other mechanisms as more fully described in Article IV of this Agreement;

G. The Applicant failed to provide the payments to the District that protect the District from the payment of extraordinary education-related expenses related to the project to the extent and in the amounts that the Applicant agreed to provide such payments in Article V of this Agreement;

H. The Applicant failed to provide the Supplemental Payments to the extent and in the amounts that the Applicant agreed to provide such Supplemental Payments in Article VI of this Agreement;

I. The Applicant failed to create and Maintain Viable Presence on or with the Qualified Property as more fully specified in Article VIII of this Agreement;

J. The Applicant failed to submit the reports required to be submitted by Section 8.2 to the satisfaction of the Comptroller;

K. The Applicant failed to provide the District or the Comptroller with all information reasonably necessary for the District or the Comptroller to determine whether the Applicant is in compliance with its obligations, including, but not limited to, any employment obligations which may arise under this Agreement;

L. The Applicant failed to allow authorized employees of the District, the Comptroller, the Appraisal District, or the State Auditor's Office to have access to the Applicant's Qualified Property or business records in order to inspect the project to determine compliance with the terms hereof or as necessary to properly appraise the Taxable Value of the Applicant's Qualified Property under Sections 8.5 and 8.6;

M. The Applicant failed to comply with a request by the State Auditor's office to review and audit the Applicant's compliance with this Agreement;

N. The Applicant has made any payments to the District or to any other person or persons in any form for the payment or transfer of money or any other thing of value in recognition of, anticipation of, or consideration for this Agreement for limitation on Appraised Value made pursuant to Chapter 313 of the TEXAS TAX CODE, in excess of the amounts set forth in Articles IV, V and VI of this Agreement; or

O. The Applicant failed to comply with the conditions included in the certificate for limitation issued by the Comptroller.

Section 9.2. DETERMINATION OF BREACH AND TERMINATION OF AGREEMENT.

A. Prior to making a determination that the Applicant has failed to comply in any material respect with the terms of this Agreement or to meet any material obligation under this Agreement, the District shall provide the Applicant with a written notice of the facts which it believes have caused the breach of this Agreement, and if cure is possible, the cure proposed by the District. After receipt of the notice, the Applicant shall be given ninety (90) days to present any facts or arguments to the Board of Trustees showing that it is not in breach of its obligations under this Agreement, or that it has cured or undertaken to cure any such breach.

B. If the Board of Trustees is not satisfied with such response or that such breach has been cured, then the Board of Trustees shall, after reasonable notice to the Applicant, conduct a hearing called and held for the purpose of determining whether such breach has occurred and, if so, whether such breach has been cured. At any such hearing, the Applicant shall have the opportunity, together with their counsel, to be heard before the Board of Trustees. At the hearing, the Board of Trustees shall make findings as to:

i. whether or not a breach of this Agreement has occurred;
ii. whether or not such breach is a Material Breach;
iii. the date such breach occurred, if any;
iv. whether or not any such breach has been cured; and

C. In the event that the Board of Trustees determines that such a breach has occurred and has not been cured, it shall at that time determine:

i. the amount of recapture taxes under Section 9.4.C (net of all credits under Section 9.4.C);
ii. the amount of any penalty or interest under Section 9.4.E that are owed to the District; and
iii. in the event of a finding of a Material Breach, whether to terminate this Agreement.

D. After making its determination regarding any alleged breach, the Board of Trustees shall cause the Applicant to be notified in writing of its determination (a "Determination of Breach and Notice of Contract Termination") and provide a copy to the Comptroller.

Section 9.3. DISPUTE RESOLUTION.

A. After receipt of notice of the Board of Trustee's Determination of Breach and Notice of Contract Termination under Section 9.2, the Applicant shall have not greater than sixty (60) days in which either to tender payment or evidence of its efforts to cure, or to initiate mediation of the dispute by written notice to the District, in which case the District and the Applicant shall be required to make a good faith effort to resolve, without resort to litigation and within sixty (60) days after the Applicant initiates mediation, such dispute through mediation with a mutually agreeable mediator and at a mutually convenient time and place for the mediation. If the Parties are unable to agree on a mediator, a mediator shall be selected by the senior state district court judge then presiding in Chambers County, Texas. The Parties agree to sign a document that provides the mediator and the mediation will be governed by the provisions of Chapter 154 of the TEXAS CIVIL PRACTICE AND REMEDIES CODE and such other rules as the mediator shall prescribe. With respect to such mediation, (i) the District shall bear one-half of such mediator's fees and expenses and the Applicant shall bear one-half of such mediator's fees and expenses, and (ii) otherwise each Party shall bear all of its costs and expenses (including attorneys' fees) incurred in connection with such mediation.

B. In the event that any mediation is not successful in resolving the dispute or that payment is not received within the time period described for mediation in Section 9.3.A, either the District or the Applicant may seek a judicial declaration of their respective rights and duties under this Agreement or otherwise, in a judicial proceeding in a state district court in Chambers County, assert any rights or defenses, or seek any remedy in law or in equity, against the other Party with respect to any claim relating to any breach, default, or nonperformance of any contract, agreement or undertaking made by a Party pursuant to this Agreement.

C. If payments become due under this Agreement and are not received before the expiration of the sixty (60) days provided for such payment in Section 9.3.A, and if the Applicant has not contested such payment calculations under the procedures set forth herein, including judicial proceedings, the District shall have the remedies for the collection of the amounts determined under Section 9.4 as are set forth in Chapter 33, Subchapters B and C, of the TEXAS TAX CODE for the collection of delinquent taxes. In the event that the District successfully prosecutes legal proceedings under this section, the Applicant shall also be responsible for the payment of attorney's fees to the attorneys representing the District pursuant to Section 6.30 of the TEXAS TAX CODE, and a tax lien shall attach to the Applicant's Qualified Property and the Applicant's Qualified Investment pursuant to Section 33.07 of the TEXAS TAX CODE to secure payment of such fees.

Section 9.4. Consequences of Early Termination or Other Breach by Applicant.

A. In the event that the Applicant terminates this Agreement without the consent of the District, except as provided in Section 7.2 of this Agreement, the Applicant shall pay to the District liquidated damages for such failure within thirty (30) days after receipt of the notice of breach.

B. In the event that the District determines that the Applicant has failed to comply in any material respect with the terms of this Agreement or to meet any material obligation under this Agreement, the Applicant shall pay to the District liquidated damages, as calculated by Section 9.4.C, prior to, and the District may terminate the Agreement effective on the later of: (i) the expiration of the sixty (60) days

provided for in Section 9.3.A, and (ii) thirty (30) days after any mediation and judicial proceedings initiated pursuant to Sections 9.3.A and 9.3.B are resolved in favor of the District.

C. The sum of liquidated damages due and payable shall be the sum total of the District ad valorem taxes for all of the Tax Years for which a tax limitation was granted pursuant to this Agreement prior to the year in which the default occurs that otherwise would have been due and payable by the Applicant to the District without the benefit of this Agreement, including penalty and interest, as calculated in accordance with Section 9.4.E. For purposes of this liquidated damages calculation, the Applicant shall be entitled to a credit for all payments made to the District pursuant to Articles IV, V, and VI. Upon payment of such liquidated damages, the Applicant's obligations under this Agreement shall be deemed fully satisfied, and such payment shall constitute the District's sole remedy.

D. In the event that the District determines that the Applicant has committed a Material Breach identified in Section 9.1, after the notice and mediation periods provided by Sections 9.2 and 9.3, then the District may, in addition to the payment of liquidated damages required pursuant to Section 9.4.C, terminate this Agreement.

E. In determining the amount of penalty or interest, or both, due in the event of a breach of this Agreement, the District shall first determine the base amount of recaptured taxes less all credits under Section 9.4.C owed for each Tax Year during the Tax Limitation Period. The District shall calculate penalty or interest for each Tax Year during the Tax Limitation Period in accordance with the methodology set forth in Chapter 33 of the TEXAS TAX CODE, as if the base amount calculated for such Tax Year less all credits under Section 9.4.C had become due and payable on February 1 of the calendar year following such Tax Year. Penalties on said amounts shall be calculated in accordance with the methodology set forth in Section 33.01(a) of the TEXAS TAX CODE, or its successor statute. Interest on said amounts shall be calculated in accordance with the methodology set forth in Section 33.01(c) of the TEXAS TAX CODE, or its successor statute.

Section 9.5. LIMITATION OF OTHER DAMAGES. Notwithstanding anything contained in this Agreement to the contrary, in the event of default or breach of this Agreement by the Applicant, the District's damages for such a default shall under no circumstances exceed the amounts calculated under Section 9.4. In addition, the District's sole right of equitable relief under this Agreement shall be its right to terminate this Agreement. The Parties further agree that the limitation of damages and remedies set forth in this Section 9.5 shall be the sole and exclusive remedies available to the District, whether at law or under principles of equity.

Section 9.6. STATUTORY PENALTY FOR INADEQUATE QUALIFIED INVESTMENT. Pursuant to Section 313.0275 of the TEXAS TAX CODE, in the event that the Applicant fails to make $80,000,000 of Qualified Investment, in whole or in part, during the Qualifying Time Period, the Applicant is liable to the State for a penalty. The amount of the penalty is the amount determined by: (i) multiplying the maintenance and operations tax rate of the school district for that tax year that the penalty is due by (ii) the amount obtained after subtracting (a) the Tax Limitation Amount identified in Section 2.4.B from (b) the Market Value of the property identified on the Appraisal District's records for the Tax Year the penalty is due. This penalty shall be paid on or before February 1 of the year following the expiration of the Qualifying Time Period and is subject to the delinquent penalty provisions of Section 33.01 of the TEXAS

TAX CODE. The Comptroller may grant a waiver of this penalty in the event of Force Majeure which prevents compliance with this provision.

Section 9.7. REMEDY FOR FAILURE TO CREATE AND MAINTAIN REQUIRED NEW QUALIFYING JOBS. Pursuant to Section 313.0276 of the TEXAS TAX CODE, for any full Tax Year that commences after the project has become operational, in the event that it has been determined that the Applicant has failed to meet the job creation or retention requirements defined in Sections 9.1.C, the Applicant shall not be deemed to be in Material Breach of this Agreement until such time as the Comptroller has made a determination to rescind this Agreement under Section 313.0276 of TEXAS TAX CODE, and that determination is final.

Section 9.8. REMEDY FOR FAILURE TO CREATE AND MAINTAIN COMMITTED NEW QUALIFYING JOBS

A. In the event that the Applicant fails to create and maintain the number of New Qualifying Jobs specified in Schedule C of the Application, an event constituting a Material Breach as defined in Section 9.1.D, the Applicant and the District may elect to remedy the Material Breach through a penalty payment.

B. Following the notice and mediation periods provided by Sections 9.2 and 9.3, the District may request the Applicant to make a payment to the State in an amount equal to: (i) multiplying the maintenance and operations tax rate of the school district for that Tax Year that the Material Breach occurs by (ii) the amount obtained after subtracting (a) the Tax Limitation Amount identified in Section 2.4.B from (b) the market value of the property identified on the Appraisal District's records for each tax year the Material Breach occurs.

C. In the event that there is no tax limitation in place for the tax year that the Material Breach occurs, the payment to the State shall be in an amount equal to: (i) multiplying the maintenance and operations tax rate of the School District for each tax year that the Material Breach occurs by (ii) the amount obtained after subtracting (a) the tax limitation amount identified in Section 2.4.B from (b) the Market Value of the property identified on the Appraisal District's records for the last Tax Year for which the Applicant received a tax limitation.

D. The penalty shall be paid no later than 30 days after the notice of breach and is subject to the delinquent penalty provisions of Section 33.01 of the TEXAS TAX CODE.

ARTICLE X.
MISCELLANEOUS PROVISIONS

Section 10.1. INFORMATION AND NOTICES.

A. Unless otherwise expressly provided in this Agreement, all notices required or permitted hereunder shall be in writing and deemed sufficiently given for all purposes hereof if (i) delivered in person, by courier (*e.g.*, by Federal Express) or by registered or certified United States Mail to the Party to be notified, with receipt obtained, or (ii) sent by facsimile or email transmission, with notice of receipt obtained, in each case to the appropriate address or number as set forth below. Each notice shall be deemed

effective on receipt by the addressee as aforesaid; provided that, notice received by facsimile or email transmission after 5:00 p.m. at the location of the addressee of such notice shall be deemed received on the first business day following the date of such electronic receipt.

B. Notices to the District shall be addressed to the District's Authorized Representative as follows:

Dr. Greg Poole (or his successor)
Superintendent of Schools
Barbers Hill Independent School District
9600 Eagle Drive
P.O. Box 1108
Barbers Hill, TX 77580
Phone: (281) 576-2221
Facsimile: (281) 576-5879
Email: gpoole@bhisd.net

With a copy to:

Sara Hardner Leon
Powell & Leon, LLP
115 Wild Basin #106
Austin, Texas 78746
Phone: (512) 494-1177
Facsimile: (512) 494-1188
Email: sleon@powell-leon.com

C. Notices to the Applicant shall be addressed to its Authorized Representative as follows:

Enterprise Products Operating LLC
Attn: Curt Tate, Senior Director, Tax
P.O. Box 4018
Houston, Texas 77210-4018
(713) 381-8071 Telephone
(281) 887-7139 Facsimile

Or:
Enterprise Products Operating LLC
Attn: Curt Tate, Senior Director, Tax
1100 Louisiana Street
Houston, Texas 77002
(713) 381-8071 Telephone

With copies to:
Enterprise Products Operating LLC
Attn: General Counsel
P.O. Box 4018
Houston, Texas 77002

And:
Timothy E. Young
Ikard Wynne LLP
2901 Via Fortuna, Suite 450
Austin, Texas 78746
(512) 275-7880 Telephone
(512) 275-7333 Facsimile

or at such other address or to such other facsimile transmission number and to the attention of such other person as a Party may designate by written notice to the other.

Section 10.2. AMENDMENTS TO APPLICATION AND AGREEMENT; WAIVERS.

A. This Agreement may not be modified or amended except by an instrument or instruments in writing signed by all of the Parties and after completing the requirements of Section 10.2.B. Waiver of any term, condition, or provision of this Agreement by any Party shall only be effective if in writing and shall not be construed as a waiver of any subsequent breach of, or failure to comply with, the same term, condition, or provision, or a waiver of any other term, condition, or provision of this Agreement.

B. By official action of the District's Board of Trustees, the Application and this Agreement may only be amended according to the following:

i. The Applicant shall submit to the District and the Comptroller:

a. a written request to amend the Application and this Agreement, which shall specify the changes the Applicant requests;

b. any changes to the information that was provided in the Application that was approved by the District and considered by the Comptroller;

c. and any additional information requested by the District or the Comptroller necessary to evaluate the amendment or modification;

ii. The Comptroller shall review the request and any additional information for compliance with the Act and the Comptroller's Rules and provide a revised Comptroller certificate for a limitation within 90 days of receiving the revised Application and, if the request to amend the Application has not been approved by the Comptroller by the end of the 90-day period, the request is denied; and

iii. If the Comptroller has not denied the request, the District's Board of Trustees shall approve or disapprove the request before the expiration of 150 days after the request is filed.

C. Any amendment of the Application and this Agreement adding additional or replacement Qualified Property pursuant to this Section 10.2 of this Agreement shall:

i. require that all property added by amendment be eligible property as defined by Section 313.024 of the TEXAS TAX CODE;

ii. clearly identify the property, investment, and employment information added by amendment from the property, investment, and employment information in the original Agreement; and

D. The Application and this Agreement may not be amended to extend the value limitation time period beyond its ten-year statutory term.

E. The Comptroller determination made under Section 313.026(c)(2) of the TEXAS TAX CODE in the original certificate for a limitation satisfies the requirement of the Comptroller to make the same determination for any amendment of the Application and this Agreement, provided that the facts upon which the original determination was made have not changed.

Section 10.3. ASSIGNMENT.

A. Any assignment of any rights, benefits, obligations, or interests of the Parties in this Agreement, other than a collateral assignment purely for the benefit of creditors of the project, is considered an amendment to the Agreement and such Party may only assign such rights, benefits, obligations, or interests of this Agreement after complying with the provisions of Section 10.2 regarding amendments to the Agreement. Other than a collateral assignment to a creditor, this Agreement may only be assigned to an entity that is eligible to apply for and execute an agreement for limitation on appraised value pursuant to the provisions of Chapter 313 of the TEXAS TAX CODE and the Comptroller's Rules.

B. In the event of a merger or consolidation of the District with another school district or other governmental authority, this Agreement shall be binding on the successor school district or other governmental authority.

C. In the event of an assignment to a creditor, the Applicant must notify the District and the Comptroller in writing no later than 30 days after the assignment. This Agreement shall be binding on the assignee.

Section 10.4. MERGER. This Agreement contains all of the terms and conditions of the understanding of the Parties relating to the subject matter hereof. All prior negotiations, discussions, correspondence, and preliminary understandings between the Parties and others relating hereto are superseded by this Agreement.

Section 10.5. GOVERNING LAW. This Agreement and the transactions contemplated hereby shall be governed by and interpreted in accordance with the laws of the State of Texas without giving effect to principles thereof relating to conflicts of law or rules that would direct the application of the laws of another jurisdiction. Venue in any legal proceeding shall be in a state district court in Chambers County.

Section 10.6. AUTHORITY TO EXECUTE AGREEMENT. Each of the Parties represents and warrants that its undersigned representative has been expressly authorized to execute this Agreement for and on behalf of such Party.

Section 10.7. SEVERABILITY. If any term, provision or condition of this Agreement, or any application thereof, is held invalid, illegal, or unenforceable in any respect under any Law (as hereinafter defined), this Agreement shall be reformed to the extent necessary to conform, in each case consistent with the intention of the Parties, to such Law, and to the extent such term, provision, or condition cannot be so reformed, then such term, provision, or condition (or such invalid, illegal or unenforceable application thereof) shall be deemed deleted from (or prohibited under) this Agreement, as the case may be, and the validity, legality, and enforceability of the remaining terms, provisions, and conditions contained herein (and any other application such term, provision, or condition) shall not in any way be affected or impaired thereby. Upon such determination that any term or other provision is invalid, illegal, or incapable of being enforced, the Parties hereto shall negotiate in good faith to modify this Agreement in an acceptable manner so as to effect the original intent of the Parties as closely as possible so that the transactions contemplated hereby are fulfilled to the extent possible. As used in this Section 10.7, the term "Law" shall mean any applicable statute, law (including common law), ordinance, regulation, rule, ruling, order, writ, injunction, decree, or other official act of or by any federal, state or local government, governmental department, commission, board, bureau, agency, regulatory authority, instrumentality, or judicial or administrative body having jurisdiction over the matter or matters in question.

Section 10.8. PAYMENT OF EXPENSES. Except as otherwise expressly provided in this Agreement, or as covered by the application fee, each of the Parties shall pay its own costs and expenses relating to this Agreement, including, but not limited to, its costs and expenses of the negotiations leading up to this Agreement, and of its performance and compliance with this Agreement.

Section 10.9. INTERPRETATION.

A. When a reference is made in this Agreement to a Section, Article, or Exhibit, such reference shall be to a Section or Article of, or Exhibit to, this Agreement unless otherwise indicated. The headings contained in this Agreement are for reference purposes only and shall not affect in any way the meaning or interpretation of this Agreement.

B. The words "include," "includes," and "including" when used in this Agreement shall be deemed in such case to be followed by the phrase, "but not limited to". Words used in this Agreement, regardless of the number or gender specifically used, shall be deemed and construed to include any other number, singular or plural, and any other gender, masculine, feminine or neuter, as the context shall require.

C. The provisions of the Act and the Comptroller's Rules are incorporated by reference as if fully set forth in this Agreement. In the event of a conflict, the conflict will be resolved by reference to the following order of precedence:

i. The Act;

ii. The Comptroller's Rules as they exist at the time the Agreement is executed, except as allowed in the definition of Qualified Property in Section 1.1; and

00076494 - 2{

iii. This Agreement and its Attachments including the Application as incorporated by reference.

Section 10.10. EXECUTION OF COUNTERPARTS. This Agreement may be executed in multiple counterparts, each of which shall be deemed an original, and all of which, taken together, shall constitute but one and the same instrument, which may be sufficiently evidenced by one counterpart.

Section 10.11. PUBLICATION OF DOCUMENTS. The Parties acknowledge that the District is required to publish the Application and its required schedules, or any amendment thereto; all economic analyses of the proposed project submitted to the District; and the approved and executed copy of this Agreement or any amendment thereto, as follows:

A. Within seven (7) days of receipt of such document, the District shall submit a copy to the Comptroller for publication on the Comptroller's Internet website;

B. The District shall provide on its website a link to the location of those documents posted on the Comptroller's website;

C. This Section does not require the publication of information that is confidential under Section 313.028 of the TEXAS TAX CODE.

Section 10.12. CONTROL; OWNERSHIP; LEGAL PROCEEDINGS. The Applicant shall immediately notify the District in writing of any actual or anticipated change in the control or ownership of the Applicant and of any legal or administrative investigations or proceedings initiated against the Applicant related to the project regardless of the jurisdiction from which such proceedings originate.

Section 10.13. DUTY TO DISCLOSE. If circumstances change or additional information is obtained regarding any of the representations and warranties made by the Applicant in the Application or this Agreement, or any other disclosure requirements, subsequent to the date of this Agreement, the Applicant's duty to disclose continues throughout the term of this Agreement.

Section 10.14. CONFLICTS OF INTEREST.

A. The District represents that, after diligent inquiry, each local public official or local government officer, as those terms are defined in Chapters 171 and 176 of the TEXAS LOCAL GOVERNMENT CODE, has disclosed any conflicts of interest in obtaining or performing this Agreement and related activities, appropriately recused from any decisions relating to this Agreement when a disclosure has been made, and the performance of this Agreement will not create any appearance of impropriety. The District represents that it, the District's local public officials or local government officer, as those terms are defined in Chapters 171 and 176 of the TEXAS LOCAL GOVERNMENT CODE, have not given, nor intend to give, at any time hereafter, any future employment, gift, loan, gratuity, special discount, trip, favor, or service to a public servant, employee, or representative of the other Party or the State of Texas in connection with this Agreement.

B. The Applicant represents that, after diligent inquiry, each of its agents, as defined in Chapter 176

of the TEXAS LOCAL GOVERNMENT CODE, involved in the representation of the Applicant with the District has complied with the provisions of Chapter 176 of the TEXAS LOCAL GOVERNMENT CODE. The Applicant represents that it and its agents, as defined in Chapter 176 of the TEXAS LOCAL GOVERNMENT CODE, have not given, nor intend to give, at any time hereafter, any future employment, gift, loan, gratuity, special discount, trip, favor, or service to a public servant, employee, or representative of the other Party or the State of Texas in connection with this Agreement.

C. The District and the Applicant each separately agree to notify the other Party and the Comptroller immediately upon learning of any conflicts of interest.

Section 10.15. PROVISIONS SURVIVING EXPIRATION OR TERMINATION. Notwithstanding the expiration or termination (by agreement, breach, or operation of time) of this Agreement, the provisions of this Agreement regarding payments (including liquidated damages and tax payments), reports, records, and dispute resolution of the Agreement shall survive the termination or expiration dates of this Agreement until the following occurs:

A. all payments, including liquidated damage and tax payments, have been made;
B. all reports have been submitted;
C. all records have been maintained in accordance with Section 8.6.A; and
D. all disputes in controversy have been resolved.

Section 10.16. FACSIMILE OR ELECTRONIC DELIVERY.

A. This Agreement may be duly executed and delivered in person, by mail, or by facsimile or other electronic format (including portable document format (pdf) transmitted by e- mail). The executing Party must promptly deliver a complete, executed original or counterpart of this Agreement to the other executing Parties. This Agreement shall be binding on and enforceable against the executing Party whether or not it delivers such original or counterpart.

B. Delivery is deemed complete as follows:

i. When delivered if delivered personally or sent by express courier service;

ii. Three (3) business days after the date of mailing if sent by registered or certified U.S. mail, postage prepaid, with return receipt requested;

iii. When transmitted if sent by facsimile, provided a confirmation of transmission is produced by the sending machine; or

iv. When the recipient, by an e-mail sent to the e-mail address for the executing Parties acknowledges having received that e-mail (an automatic "read receipt" does not constitute acknowledgment of an e-mail for delivery purposes).

[*Signature Page to Follow*]

00076494 - 2{

IN WITNESS WHEREOF, this Agreement has been executed by the Parties in multiple originals on this 24th day of April, 2017.

ENTERPRISE PRODUCTS OPERATING LLC

ENTERPRISE PRODUCTS OPERATING LLC

By: Enterprise Products OLPGP, Inc., its sole manager

By: _____
Name: Penny R. Hong
Title: Vice President, Tax

BARBERS HILL INDEPENDENT SCHOOL DISTRICT

By: _____

BENNY MAY
PRESIDENT, BOARD OF TRUSTEES

ATTEST:

By: _____

CYNTHIA ERWIN
SECRETARY, BOARD OF TRUSTEES

00076494 - 2{

EXHIBIT 1
DESCRIPTION AND LOCATION OF ENTERPRISE OR REINVESTMENT ZONE

A map of the *Enterprise Products Operating LLC 2013 Reinvestment Zone* is attached as the last page of this **EXHIBIT 1**. All of the Applicant's Qualified Property and Applicant's Qualified Investment will be located within the boundaries of the *Enterprise Products Operating LLC 2013 Reinvestment Zone*.

Project Vicinity Map

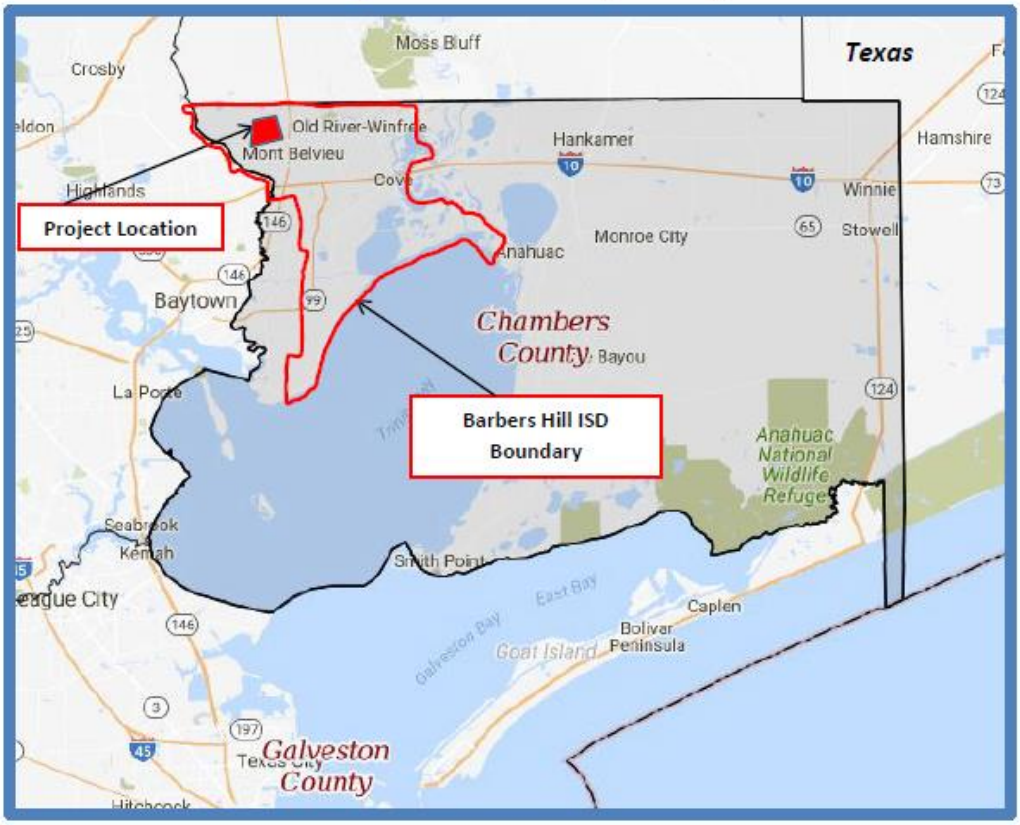

Qualified Investment / Qualified Property Map

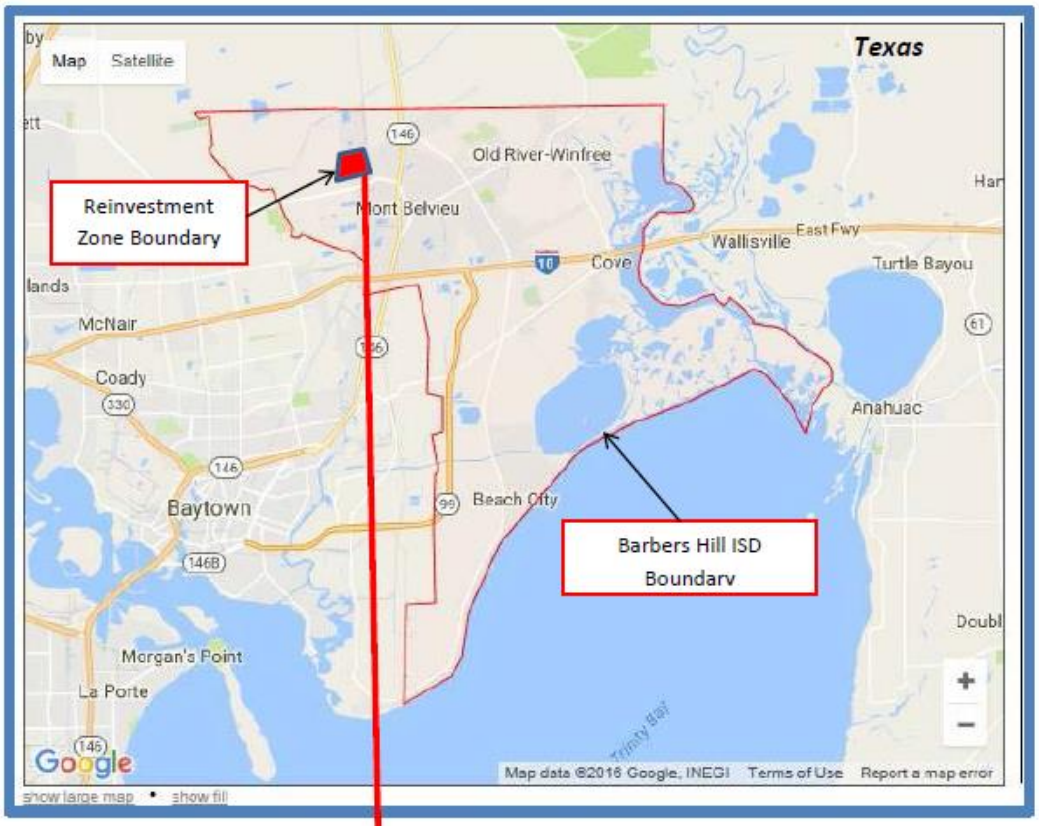

Reinvestment Zone Map

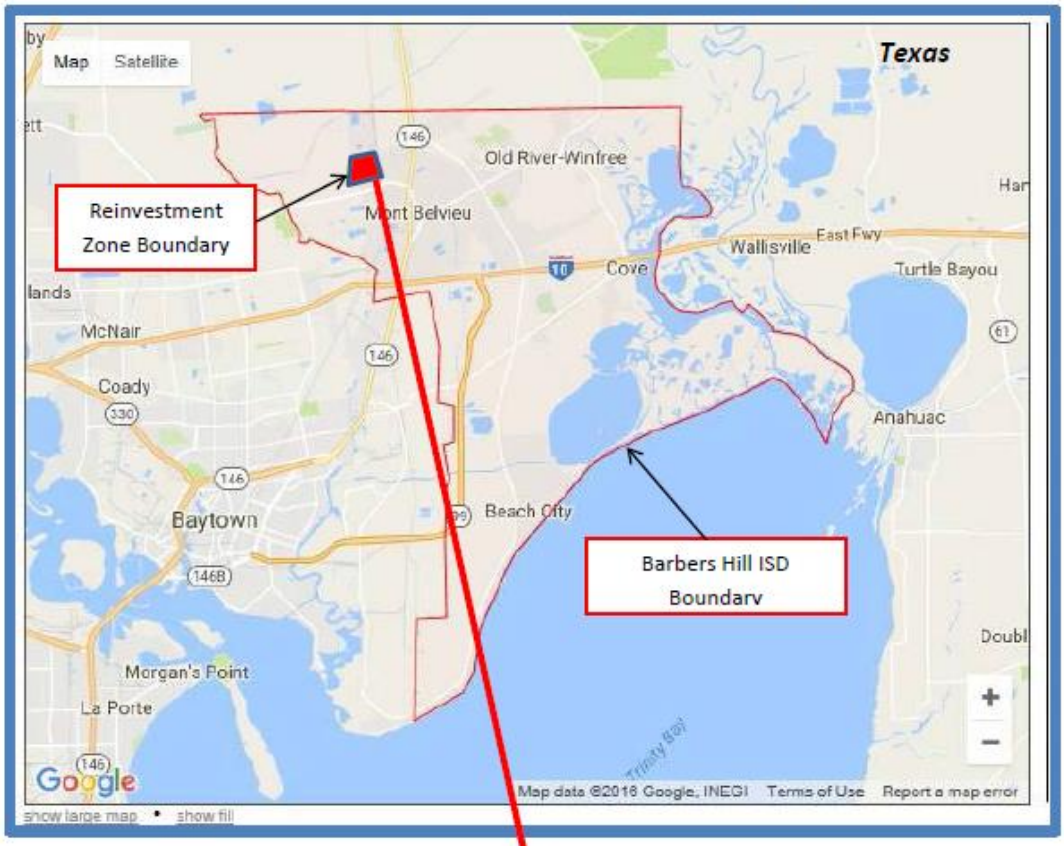

EXHIBIT 2
DESCRIPTION AND LOCATION OF LAND

The Land upon which the Qualified Investment shall be made and upon which the Qualified Property shall located shall be one hundred percent (100%) contained within the boundaries of the *Enterprise Products Operating LLC 2013 Reinvestment Zone* which is located within the boundaries of the Barbers Hill Independent School District. The legal description of the aforesaid *Enterprise Products Operating LLC 2013 Reinvestment Zone* is attached hereto as **EXHIBIT 2**.

A map of the *Enterprise Products Operating LLC 2013 Reinvestment Zone* is attached as the last page of **EXHIBIT 1**.

FIELD NOTES

EXHIBIT "TRACT # 1"

LEGAL DESCRIPTION

88.077 ACRES

All that certain tract or parcel of land containing 88.077 acres of land, more or less, being a part of and out of the residue of a called 2214 acre tract conveyed to Albert N. Nelson, Jr., et al by deed dated August 23, 1950 and recorded in Volume 126, Page 225, Deed Records of the Chambers County (C.C.D.R.), situated in the HANNAH NASH SURVEY, Abstract No. 20, Chambers County, Texas; said 88.077 acre tract being the same property conveyed to Gary R. Nelson by deed dated July 10, 2000 and recorded in Volume 00-464, Page 384, Official Public Records of the Chambers County, Texas (O.P.R.C.C.T.). Said 88.077 acre tract, more or less, is more particularly described by metes and bounds as follows:

All Bearings shown hereon are referenced to the North American Datum 83 - Texas South Central Zone.

COMMENCING (P.O.C.) at a *5/8* inch iron rod in concrete found for the original Southeast corner of said 2214 acre tract at an angle point in the old West right-of-way (RIW) line of Hatcherville Road, the Southeast corner of a called 2.0678 acre tract conveyed to Chambers County from Albert Nelson, Jr., et al (for public road purposes) by Deed dated August 31, 1995 and recorded in Volume 276, Page 344 O.P.R.C.C.T. and the Northeast corner of a 60 foot wide strip for ingress and egress as described in Volume 257, Page 206 C.C.D.R.;

THENCE South 77" 33' 14" West along the South property line of said 2214 acre tract and said 2.0678 acre tract, a distance of 19.62 feet to a 1/2 inch iron rod found at an angle point in the existing West RIW line of Hatcherville Road (based on variable width) for the Southwest corner of said 2.0678 acre tract, the Southeast corner of aforesaid 88.077 acre tract, the Southeast corner and the POINT OF BEGINNING (P.O.B.) of the herein described tract of land;

THENCE South 77° 33' 14" West continuing along the South property line of said 2214 acre tract and the North R/W line of said 60 foot wide ingress and egress strip, a distance of 1,666.37 feet to a 5/8 inch iron rod in concrete found for the Northwest corner of said 60 foot wide ingress and egress strip and the Northeast corner of the residue of a called 117.91 acre tract conveyed to Patti K. Kroll by Deed dated July 3, 1990 and recorded in Volume 92-184, Page 85 O.P.R.C.C.T.;

THENCE South 77° 58' 52" West along the common line of the Nelson and Kroll Tracts, a distance of 759.10 feet to a capped 112 inch iron rod found for the Southeast corner of a called 6.854 acre tract (described as Tract 1 in deed) conveyed to Missouri Pacific Railroad Company (now known as Union Pacific Railroad Company) by deed dated August 31, 1995 and recorded in Volume 95-279, Page 567 of O.P.R.C.C.T. and the Southwest corner of the herein described tract of land;

2011
62641 CR

THENCE North 12° 25' 00" East along the Southeasterly property line of said 6.8.54 acre tract and the Northwesterly property line of said 88.077 acre tract, a distance of 869.85 feet to a .518 inch iron rod set for the point of curvature curve whose circle center bears South 77° 35' 00" East;

THENCE in a Northeasterly direction along the common line of said 6.854 acre tract and 88.077 acre tract, a distance of 865.00 feet along the arc of a curve to the right having a radius of 1860.08 feet, a central angle of 26° 38' 41" and a chord which bears North 25" 44' 20" East, 857.23 feet to a 518 inch iron rod set for the point of tangency;

THENCE North 39° 03' 41" East continuing along said common line, at 1,204.76 feet passing the Northeast comer of said 6.854 acre tract and the Southeast comer of a called 0.3214 acre tract (described as Tract 2 in deed) conveyed to Missouri Pacific Railroad Company of by the same deed dated August 31, 1995 and being mentioned above, at 1,344.77 feet passing the Northeast comer of said 0.3214 acre tract and the Southeast comer of a called 1.262 acre tract (described as Tract 3 in deed) conveyed to Missouri Pacific Railroad Company of by the same deed dated August 31, 1995 and being mentioned above, in all a total distance of 1,856.06 feet to a 518 inch iron rod set in the existing West R/W line of Hatcherville Road and the West property line of said 2.0678 acre tract for the Northeast comer of said 1.262 acre tract and the North comer of the herein described tract of land;

THENCE South 13° 30' 47" East along the existing West R/W line of Hatcherville Road and the West property line of said 2.0678 acre tract, a distance of 701.81 feet to a 1/2 inch iron rod found for an angle point of the herein describer tract of land;

THENCE South 14° 21' 12" East continuing along said common line, a distance of 1,923.30 feet to the **POINT OF BEGINNING** and containing 88.077 acres of land, more or less.

EXHIBIT "TRACT #2"

LEGAL DESCRIPTION

8.437 ACRES

North 39• 03' 41" East, at a distance of 1,204.05 feet passing the most northerly east corner of said 6.854 acre tract and the west corner of said 0.3214 acre tract, at a distance of 1,344.07 feet passing the north corner of said 0.3214 acre tract and the most northerly west corner of the said 1.262 acre tract, continuing a total distance of 1,932.58 feet to the west R.O.W. line of the aforesaid Hatcherville Road and the most easterly southeast corner of said easterly portion of said 1,654 acre tract, and the most northerly east corner of said 1.262 acre tract and the herein described tract, from which a found 1/2-inch iron rod with cap stamped "M. CHANDLER 5292", bears South 08° 12' East, 0.63 feet;

THENCE, South 13° 30' 47" East, along said west R.O.W. line and the easterly line of said 1.262 acre tract, a distance of 125.92 feet to the north corner of the aforesaid 88.077 acre tract, and the most southerly east comer of said 1.262 acre tract and the herein described tract, from which a found 5/8-inch iron rod with aluminum cap stamped "MPH 6045", bears South 10° 36' West, 0.34 feet;

THENCE, Southwesterly, along the common line of the n01thwesterly line of said 88.077 acre tract, and the southeasterly lines of the aforesaid 6.854 acres, 1.262 acres, 0.3214 acre tracts and the herein described tract, the following courses:

South 39' 03' 41" West, departing said west R.O.W. line, at a distance of 511.29 feet passing the most southerly west comer of said 1.262 acre tract and the east corner of said 0.3214 acre tract, at a distance of 651.30 feet passing the south comer of said 0.3214 acre tract and the most southerly east comer of said 6.854 acre tract, continuing a total distance of 1,856.06 feet to a 5/8-inch iron rod with aluminum cap stamped "MPH 6045" found marking the a point of curvature of a tangent curve to the left;

Southwesterly, a distance of 865.00 feet along said curve to the left, having central angle of 26' 38' 4t", a radius of 1,860.08 feet, and a chord which bears South 25' 44' 20" West, 857.23 feet to a 5/8-inch iron rod with aluminum cap stamped "MPH 6045" found marking a point of tangency;

THENCE, South 12° 25' 00" West, continuing along said common line, a distance of 869.85 feet to the POINT OF BEGINNING and containing a calculated 8.437 acres (367,508 square feet) of land. This description is based on the Survey and plat made by MotTis P. Hebert, Inc., dated January 19, 2013, latest revision dated January 24, 2013. MPH Project Number 11078-02.

Prepared by: Allen Ko
Checked by: Patrick Trewitt, RPLS Morris P. Hebert, Inc.
10101 Southwest Freeway, Suite 620
Houston, Texas 70774 (713) 217-1470
January 24, 2013
MPH.INC Project No. II 078-02
11078-02-8.437 acres-LEGAL DESCRIPTION.doc

METES AND BOUNDS DESCRIPTION OF
8.437 ACRES (367,508 SQUARE FEET) HANNAH
NASH SURVEY, ABSTRACT NUMBER 20
CHAMBERS COUNTY, TEXAS

Being a tract or parcel of land containing 8.437 acres (367,508 square feet) of land situated in the Hannah Nash Survey, Abstract Number 20, Chambers County, Texas; being all of a called 6.854 acre tract, all of a called 1.262 acre tract, and all of a called 0.3214 acre tract described as "Tracts 1, 2 and 3" conveyed to Missouri Pacific Railroad Company (now known as Union Pacific Railroad Company) as described in deed recorded in Volume 95-279, Page 567 of the Official Public Record of Chambers County, Texas (O.P.R.C.C.T.). (Bearings herein are oriented to the Texas State Plane Coordinate System, South Central Zone, NAD 83 referenced in said deed recorded in Volume 95-279, Page 567 ofthe O.P.R.C.C.T.):

COMMENCING at a 1/2-inch iron rod found marking the intersection of the west right-of-way (R.O.W.) line of Hatcherville Road (width varies) with the north line of a called 60-foot wide ingress and egress strip of land described in deed recorded in Volume 257, Page 206 of the Deed Records of Chambers County (C.C.D.R.), Texas; and marking the southeast comer of a called 88.077 acre tract of land conveyed to Mont Belvieu Caverns, LLC as described in deed recorded in Volume 11-1244, Page 658 of the O.P.R.C.C.T.; and marking the southwest corner of a called 2.0678 acre tract of land conveyed to Chambers County, Texas for road widening purposes as described in deed recorded in Volume 95-276, Page 344 of the O.P.R.C.C.T., from which a 5/8-inch iron rod in concrete found marking the previous west R.O.W line of said Hatcherville Road and marking the southeast corner of said 2.0678 acre tract, bears North $n^{\cdot}$ 33' 14" East, 19.62 feet;

THENCE, South $7T$ 33' 14" West, departing said west R.O.W. line, along the north line of said 60-foot wide ingress and egress strip, and along the south line of said 88.077 acre tract, a distance of 1,666.37 feet to a 5/8-inch iron rod in concrete found marking the northwest corner of said 60-foot wide ingress and egress strip, and marking the northeast corner of a called 117.91 acre tract of land conveyed to Patti K. Kroll as described in deed recorded in Volume 92-184, Page 85 ofthe O.P.R.C.C.T.;

THENCE, South $7T$ 58' 52" West, along the notth line of said 117.91 acre tract, and the south line of said 88.077 acre tract, a distance of 759.10 feet to a 5/8-inch iron rod with cap stamped "LANDTECH CONSULTANTS" found marking the n01theast comer of a called 1.576 acre easement conveyed to Missouri Pacific Railroad Company as described in deed recorded in Volume 95-277, Page 184 of the O.P.R.C.C.T., and marking the southwest corner of said 88.077 acre tract, and the POINT OF BEGINNING and most easterly south corner of said 6.854 acre tract and the herein described tract;

THENCE, South 77" 58' 28" West, along the north line of said 1.576 acre easement and said 117.91 acre tract, and the south line of said 6.854 acre tract, a distance of 109.84 feet to a 5/8-inch iron rod with cap found marking the northwest corner of said 1.576 acre easement, and the most southerly southeast corner of the easterly portion of a called 1,641 acre tract conveyed to Mont Belvieu Caverns, LLC as described in deed recorded in Volume ll-1244, Pages 632 & 645 of the O.P.R.C.C.T, and marking the most westerly south comer of said 6.854 acre tract and the herein described tract;

THENCE, Northeasterly, along the common line of the southeasterly line of said 1,641 acre tract, and the northwesterly lines of the aforesaid 6.854 acres, 1.262 acres, 0.3214 acre tracts and the herein described tract, the following courses:

North 1T 25' 00" East, a distance of 915.30 feet to a 1/2-inch iron rod with cap stamped "M. CHANDLER 5292" found marking a point of curvature of a tangent curve to the right;

Northeasterly, a distance of 911.51 feet along said curve to the right, having a central angle of 26. 38' 41", a radius of 1,960.08 feet, and a chord which bears North 25• 44' 20" East, a distance of903.32 feet to a bent 112-inch iron rod with cap stamped "M. CHANDLER 5292" found marking a point of tangency;

EXHIBIT "TRACT # 3"

LEGAL DESCRIPTION

431.0 ACRES

FIELD NOTES of a 431.0 acre tract of land situated in the Hannah Nash League, Abstract No.
20, Chambers County, Texas, being out of and a part of the residue of 2214 acres conveyed to Albert N. Nelson, Jr., by Albert N. Nelson, et ux, by deed dated December 31, 1959, and recorded in Volume 218 at Page 248 of the Deed Records of Chambers County, Texas, and a
13.354 acre tract of land conveyed to Albert N. Nelson, Jr., et al, by Chambers County, Texas, by deed dated September 1, 1995, and recorded in Volume 276 at Page 338 of the Official Public Records of Chambers County, Texas. This 431.0 acre tract of land is more particularly described by metes and bounds as follows, to-wit:

NOTE: Bearings indicated hereon are based on field ties to monumentation indicated in a survey map dated December 14, 2010, certified on December 15, 2010, prepared by Michael Chandler and titled, "SURVEY OF TWO TRACTS OF LAND SITUATED IN THE HANNAH NASH SURVEY A-20 CHAMBERS COUNTY, TEXAS".

BEGINNING (P.O.B.-TRACT 1) at a capped iron rod found for the Southeast comer of this tract of land, a Southeast comer of said residue of 2214 acres, the Southwest comer of a 6.854 acre tract of land called Tract 1 conveyed to Missouri Pacific Railroad Company by Albert N. Nelson, Jr., et al, by deed dated August 31, 1995, and recorded in Volume 279 at Page 567 of the Official Public Records of Chambers County, Texas, the Northwest comer of a 1.576 acre easement conveyed to Missouri Pacific Railroad Company by Patti K. Kroll by deed dated August 3, 1995, and recorded in Volume 277 at Page 184 of the Official Public Records of Chambers County, Texas, and in the North line of 117.91 acres conveyed to Patti K. Kroll by Irene Ulrich Massey by deed dated July 3, 1990, and recorded in Volume 184 at Page 85 of the Official Public Records of Chambers County, Texas.

THENCE South 77°53'02" West with the South line of this tract of land, the South line of said residue of 2214 acres, and the North line of said 117.91 acres a distance of 3895.55 feet to a Yz inch iron rod found for the Southwest comer of this tract of land, a Southwest comer of said residue of 2214 acres, and the Southeast comer of a 32.35 acre tract of land called Tract 1 awarded to Coastal Industrial Water Authority by instrument dated February 23, 1973, and recorded in Volume 359 at Page 119 of the Deed Records of Chambers County, Texas. From this comer a 5/8 inch iron rod found for the Northwest comer of said 117.91 acres, and the Northeast comer of 110.79 acres called Parcel "A" conveyed to Coastal Industrial Water Authority by Lillian U. Keyser, et al, by deed dated January 30, 1970, and recorded in Volume

312 at Page 473 of the Deed Records of Chambers County, Texas, bears South 77°53'02" West a distance of 43.87 feet ,

THENCE North 12°08'29" West with a West line of this tract of land, a West line of said residue of 2214 acres, and an East line of said 32.35 acres, at a distance of 1.57 feet found a 5/8 inch iron rod, in all a total distance of 69.21 feet to a Y2 inch iron rod found for an interior comer of this tract of land, an interior comer of said residue of 2214 acres, and a Northeast comer of said 32.35 acres.

THENCE South 77°51'31" West with a South line of this tract of land, a South line of said residue of 2214 acres, and a North line of said 32.35 acres a distance of 40.53 feet to a inch iron rod found for a Southwest comer of this tract of land, a Southwest comer of said residue of 2214 acres, and an interior comer of said 32.35 acres.

THENCE in a Northerly direction with a West line of this tract of land, a West line of said residue of 2214 acres, an East line of said 32.35 acres, and a curve to the right, having a central angle of 33°56'10", a radius of 735.00 feet, an arc length of 435.34 feet, and a chord bearing and distance of North 04°45'25" East 429.00 feet to a inch iron rod found for the point of tangency of this tract of land.

THENCE North 21°20'31" East with a West line of this tract of land, a West line of said residue of 2214 acres, and an East line of said 32.35 acres a distance of 4813.02 feet to a inch iron rod found for an angle comer of this tract of land, an angle comer of said residue of 2214 acres, the Northeast comer of said 32.35 acres, and the Southeast comer of a 6.05 acre tract of land conveyed to Coastal Industrial Water Authority by Vera Honsinger, et al, by deed dated June 4, 1971, and recorded in Volume 328 at Page 697 of the Deed Records of Chambers County, Texas.

THENCE North 21°27'31" East with a West line of this tract of land, a West line of said residue of 2214 acres, and an East line of said 6.05 acres a distance of 72.87 feet to a 2 inch iron pipe found for the Northwest corner of this tract of land, the Northwest comer of said residue of 2214 acres, the Southwest comer of a 5.999 acre tract of land conveyed to Shawn Pool by Robert W. Jay, et ux, by deed dated July 13, 2009, and recorded in Volume 1128 at Page 228 of the Official Public Records of Chambers County, Texas, in the North line of said Nash League, and in the South line of the W. B. Bass Survey, Abstract No. 596, Chambers County, Texas.

THENCE North 78°21'04" East with a North line of this tract of land, a North line of said residue of 2214 acres, the North line of said Nash League, the South line of said Bass Survey, and the South line of said 5.999 acres a distance of 823.17 feet to a 2 inch iron pipe found for a Northeast corner of this tract of land, a Northeast corner of said residue of 2214 acres, and in the occupied West right of way line of Old Hatcherville Road.

2011 BK VOL
62639 OR 1244

THENCE South 31°56'22" East with an East line of this tract of land, an East line of said residue of 2214 acres, and the occupied West right of way line of Old Hatcherville Road a distance of 42.62 feet to a 1 inch iron pipe found for an interior comer of this tract of land, an interior comer of said residue of 2214 acres, and an angle comer of Old Hatcherville Road.

THENCE North 77°52'50" East with a North line of this tract of land, a North line of said residue of2214 acres, the South right of way line of Old Hatcherville Road, and the South right

of way line of New Hatcherville Road a distance of 2676.93 feet to a 5/8 inch iron rod found bent for the Northeast comer of this tract of land, the Northeast comer of said residue of 2214 acres, and an angle comer of said Hatcherville Road.

THENCE South 13°31'09" East with an East line of this tract of land, an East line of said residue of2214 acres, and the West right of way line of Hatcherville Road a distance of 1753.00 feet to a Yz inch iron rod found for a Southeast comer of this tract of land, a Southeast comer of said residue of2214 acres, and the North or Northeast comer of a 1.262 acre tract of land called Tract 3 conveyed to Missouri Pacific Railroad Company by Albert N. Nelson, Jr., et al, by deed dated August 31, 1995, and recorded in Volume 279 at Page 567 of the Official Public Records of Chambers County, Texas. From this comer a Yz inch iron rod found bent in the West right of way line of Hatcherville Road bears South 13°31'09" East a distance of 826.43 feet.

THENCE South 39°04'00" West with an East line of this tract of land, an East line of said residue of 2214 acres, the West line of said 1.262 acres, the West line of 0.3214 of an acre tract of land called Tract 2, and a 6.854 acre tract of land called Tract 1 conveyed to Missouri Pacific Railroad Company in said deed recorded in Volume 279 at Page 567 of the Official Public Records of Chambers County, Texas, a distance of 1931.82 feet to a Yz inch iron rod found for the point of curvature of this tract of land.

THENCE in a Southerly direction with an East line of this tract of land, an East line of said residue of 2214 acres, the West line of said 6.854 acres, an a curve to the left, having a central angle of 26°38'41", a radius of 1960.10 feet, an arc length of 911.52 feet, and a chord bearing and distance of South 25°44'39" West 903.33 feet to a Yz inch iron rod found for the point of tangency of this tract ofland.

THENCE South 12°25'19" West with an East line of this tract of land, an East line of said residue of 2214 acres, and the West line of said 6.854 acres a distance of 915.31 feet to the **PLACE OF BEGINNING,** containing within said boundaries 431.0 acres of land, more or less.

EXHIBIT 3
APPLICANT'S QUALIFIED INVESTMENT

This Agreement covers Qualified Investment located within Barbers Hill ISD in an amount of not less than $80 Million made during the Qualifying Time Period property necessary for the commercial operations of a new cryogenic fractionation plant as more fully described in Tab 7 of the Application, attached hereto as **EXHIBIT 3**.

Tab # 7

Description of Qualified Investment

The proposed project is the construction of a new Isobutane Dehydrogenation Unit capable of processing 30,500 SBPD of inlet feed. The plant will include inlet treating and an isobutane dehydrogenation unit with a depropanizer to produce a saleable isobutylene stream.

The process consists of dehydrogenation of isobutane to isobutylene using continuous catalyst regeneration. Isobutane feed is treated to remove basic nitrogen and metals, dried then mixed with recycled isobutane stream to remove normal butane and heavier components. The mixed feed is sent into a separation system, heated then processed in three reactors. The hot reactor effluent is cooled, compressed and then sent through a chloride treater for residual HCl removal, followed by a reactor effluent drier to remove H2S and H2O before entering the separation section, where the effluent stream is separated into hydrogen rich streams and a C4 rich liquid product. The C4 rich liquid product contains mainly isobutylene and isobutane which is sent to a depropanizer where the light ends are removed and the depropanizer bottoms are then sent to cavern storage/distribution.

The proposed project will consist of the following components:

- Inlet Separation and Filtration
- Dehydrogenation reactors
- Catalyst regeneration
- Chloride treaters and driers for removal of residual HCl, H2S and water
- Depropanizer for removal of light ends
- Heat Medium Systems
- Wash oil recovery system
- Vent gas treating system
- Flare System
- Water supply, drain systems, waste water
- Utilities (fuel, air, R.O. water)

00073362 - 1

EXHIBIT 4
DESCRIPTION AND LOCATION OF QUALIFIED PROPERTY

This Agreement covers all qualified property within Barbers Hill ISD necessary for the commercial operations of a new cryogenic fractionation plant as more fully described in Tab 8 of the Application, attached hereto as **EXHIBIT 4**.

Tab # 8

Description of Qualified Property

The proposed project is the construction of a new Isobutane Dehydrogenation Unit capable of processing 30,500 SBPD of inlet feed. The plant will include inlet treating and an isobutane dehydrogenation unit with a depropanizer to produce a saleable isobutylene stream.

The process consists of dehydrogenation of isobutane to isobutylene using continuous catalyst regeneration. isobutane feed is treated to remove basic nitrogen and metals, dried then mixed with recycled isobutane stream to remove normal butane and heavier components. The mixed feed is sent into a separation system, heated then processed in three reactors. The hot reactor effluent is cooled, compressed and then sent through a chloride treater for residual HCl removal, followed by a reactor effluent drier to remove H2S and H2O before entering the separation section, where the effluent stream is separated into hydrogen rich streams and a C4 rich liquid product. The C4 rich liquid product contains mainly isobutylene and isobutane which is sent to a depropanizer where the light ends are removed and the depropanizer bottoms are then sent to cavern storage/distribution.

The proposed project will consist of the following components:

- Inlet Separation and Filtration
- Dehydrogenation reactors
- Catalyst regeneration
- Chloride treaters and driers for removal of residual HCl, H2S and water
- Depropanizer for removal of light ends
- Heat Medium Systems
- Wash oil recovery system
- Vent gas treating system
- Flare System
- Water supply, drain systems, waste water
- Utilities (fuel, air, R.O. water)

00073363 - 1

00076494 - 2

All Qualified Property will be located within the boundaries indicated on the map attached on the last page of **EXHIBIT 1**, to wit:

FIELD NOTES

EXHIBIT "TRACT # 1"

LEGAL DESCRIPTION

88.077 ACRES

All that certain tract or parcel of land containing 88.077 acres of land, more or less, being a part of and out of the residue of a called 2214 acre tract conveyed to Albert N. Nelson, Jr., et al by deed dated August 23, 1950 and recorded in Volume 126, Page 225, Deed Records of the Chambers County (C.C.D.R.), situated in the HANNAH NASH SURVEY, Abstract No. 20, Chambers County, Texas; said 88.077 acre tract being the same property conveyed to Gary R. Nelson by deed dated July 10, 2000 and recorded in Volume 00-464, Page 384, Official Public Records of the Chambers County, Texas (O.P.R.C.C.T.). Said 88.077 acre tract, more or less, is more particularly described by metes and bounds as follows:

All Bearings shown hereon are referenced to the North American Datum 83 - Texas South Central Zone.

COMMENCING (P.O.C.) at a *518* inch iron rod in concrete found for the original Southeast comer of said 2214 acre tract at an angle point in the old West right-of-way (RIW) line of Hatcherville Road, the Southeast comer of a called 2.0678 acre tract conveyed to Chambers County from Albert Nelson, Jr., et al (for public road purposes) by Deed dated August 31, 1995 and recorded in Volume 276, Page 344 O.P.R.C.C.T. and the Northeast comer of a 60 foot wide strip for ingress and egress as described in Volume 257, Page 206 C.C.D.R.;

THENCE South 77" 33' 14" West along the South property line of said 2214 acre tract and said 2.0678 acre tract, a distance of 19.62 feet to a 1/2 inch iron rod found at an angle point in the existing West RIW line of Hatcherville Road (based on variable width) for the Southwest comer of said 2.0678 acre tract, the Southeast comer of aforesaid 88.077 acre tract, the Southeast comer and the POINT OF BEGINNING (P.O.B.) of the herein described tract of land;

THENCE South 77° 33' 14" West continuing along the South property line of said 2214 acre tract and the North R/W line of said 60 foot wide ingress and egress strip, a distance of 1,666.37 feet to a 5/8 inch iron rod in concrete found for the Northwest comer of said 60 foot wide ingress and egress strip and the Northeast comer of the residue of a called 117.91 acre tract conveyed to Patti K. Kroll by Deed dated July 3, 1990 and recorded in Volume 92-184, Page 85 O.P.R.C.C.T.;

THENCE South 77° 58' 52" West along the common line of the Nelson and Kroll Tracts, a distance of 759.10 feet to a capped 112 inch iron rod found for the Southeast comer of a called 6.854 acre tract (described as Tract 1 in deed) conveyed to Missouri Pacific Railroad Company (now known as Union Pacific Railroad Company) by deed dated August 31, 1995 and recorded in Volume 95-279, Page 567 of O.P.R.C.C.T. and the Southwest comer of the herein described tract of land;

2011
62641 CR

THENCE North 12° 25' 00" East along the Southeasterly property line of said 6.8.54 acre tract and the Northwesterly property line of said 88.077 acre tract, a distance of 869.85 feet to a .518 inch iron rod set for the point of curvature curve whose circle center bears South 77° 35' 00" East;

THENCE in a Northeasterly direction along the common line of said 6.854 acre tract and 88.077 acre tract, a distance of 865.00 feet along the arc of a curve to the right having a radius of 1860.08 feet, a central angle of 26° 38' 41" and a chord which bears North 25" 44' 20" East, 857.23 feet to a 518 inch iron rod set for the point of tangency;

THENCE North 39° 03' 41" East continuing along said common line, at 1,204.76 feet passing the Northeast comer of said 6.854 acre tract and the Southeast comer of a called 0.3214 acre tract (described as Tract 2 in deed) conveyed to Missouri Pacific Railroad Company of by the same deed dated August 31, 1995 and being mentioned above, at 1,344.77 feet passing the Northeast comer of said 0.3214 acre tract and the Southeast comer of a called 1.262 acre tract (described as Tract 3 in deed) conveyed to Missouri Pacific Railroad Company of by the same deed dated August 31, 1995 and being mentioned above, in all a total distance of 1,856.06 feet to a 518 inch iron rod set in the existing West R/W line of Hatcherville Road and the West property line of said 2.0678 acre tract for the Northeast comer of said 1.262 acre tract and the North comer of the herein described tract of land;

THENCE South 13° 30' 47" East along the existing West R/W line of Hatcherville Road and the West property line of said 2.0678 acre tract, a distance of 701.81 feet to a 1/2 inch iron rod found for an angle point of the herein describer tract of land;

THENCE South 14° 21' 12" East continuing along said common line, a distance of 1,923.30 feet to the **POINT OF BEGINNING** and containing 88.077 acres of land, more or less.

00076494 - 2

EXHIBIT "TRACT #2"

LEGAL DESCRIPTION

8.437 ACRES

North 39• 03' 41" East, at a distance of 1,204.05 feet passing the most northerly east corner of said 6.854 acre tract and the west corner of said 0.3214 acre tract, at a distance of 1,344.07 feet passing the north comer of said 0.3214 acre tract and the most northerly west corner of the said 1.262 acre tract, continuing a total distance of 1,932.58 feet to the west R.O.W. line of the aforesaid Hatcherville Road and the most easterly southeast corner of said easterly portion of said 1,654 acre tract, and the most northerly east corner of said 1.262 acre tract and the herein described tract, from which a found 1/2-inch iron rod with cap stamped "M. CHANDLER 5292", bears South 08' 12' East, 0.63 feet;

THENCE, South 13' 30' 47" East, along said west R.O.W. line and the easterly line of said 1.262 acre tract, a distance of 125.92 feet to the north corner of the aforesaid 88.077 acre tract, and the most southerly east comer of said 1.262 acre tract and the herein described tract, from which a found 5/8-inch iron rod with aluminum cap stamped "MPH 6045", bears South 10' 36' West, 0.34 feet;

THENCE, Southwesterly, along the common line of the n01thwesterly line of said 88.077 acre tract, and the southeasterly lines of the aforesaid 6.854 acres, 1.262 acres, 0.3214 acre tracts and the herein described tract, the following courses:

South 39' 03' 41" West, departing said west R.O.W. line, at a distance of 511.29 feet passing the most southerly west comer of said 1.262 acre tract and the east corner of said 0.3214 acre tract, at a distance of 65 1.30 feet passing the south comer of said 0.3214 acre tract and the most southerly east comer of said 6.854 acre tract, continuing a total distance of 1,856.06 feet to a 5/8-inch iron rod with aluminum cap stamped "MPH 6045" found marking the a point of curvature of a tangent curve to the left;

Southwesterly, a distance of 865.00 feet along said curve to the left, having central angle of 26' 38' 41", a radius of 1,860.08 feet, and a chord which bears South 25' 44' 20" West, 857.23 feet to a 5/8-inch iron rod with aluminum cap stamped "MPH 6045" found marking a point of tangency;

THENCE, South 12' 25' 00" West, continuing along said common line, a distance of 869.85 feet to the POINT OF BEGINNING and containing a calculated 8.437 acres (367,508 square feet) of land. This description is based on the Survey and plat made by MotTis P. Hebert, Inc., dated January 19, 2013, latest revision dated January 24, 2013. MPH Project Number 11078-02.

Prepared by: Allen Ko
Checked by: Patrick Trewitt, RPLS Morris P. Hebert, Inc.
10101 Southwest Freeway, Suite 620
Houston, Texas 70774 (713) 217-1470
January 24, 2013
MPH.INC Project No. II 078-02
11078-02-8.437 acres-LEGAL DESCRIPT!ON.doc

00076494 - 2

METES AND BOUNDS DESCRIPTION OF
8.437 ACRES (367,508 SQUARE FEET) HANNAH
NASH SURVEY, ABSTRACT NUMBER 20
CHAMBERS COUNTY, TEXAS

Being a tract or parcel of land containing 8.437 acres (367,508 square feet) of land situated in the Hannah Nash Survey, Abstract Number 20, Chambers County, Texas; being all of a called 6.854 acre tract, all of a called 1.262 acre tract, and all of a called 0.3214 acre tract described as "Tracts 1, 2 and 3" conveyed to Missouri Pacific Railroad Company (now known as Union Pacific Railroad Company) as described in deed recorded in Volume 95-279, Page 567 of the Official Public Record of Chambers County, Texas (O.P.R.C.C.T.). (Bearings herein are oriented to the Texas State Plane Coordinate System, South Central Zone, NAD 83 referenced in said deed recorded in Volume 95-279, Page 567 ofthe O.P.R.C.C.T.):

COMMENCING at a 1/2-inch iron rod found marking the intersection of the west right-of-way (R.O.W.) line of Hatcherville Road (width varies) with the north line of a called 60-foot wide ingress and egress strip of land described in deed recorded in Volume 257, Page 206 of the Deed Records of Chambers County (C.C.D.R.), Texas; and marking the southeast comer of a called 88.077 acre tract of land conveyed to Mont Belvieu Caverns, LLC as described in deed recorded in Volume 11-1244, Page 658 of the O.P.R.C.C.T.; and marking the southwest corner of a called 2.0678 acre tract of land conveyed to Chambers County, Texas for road widening purposes as described in deed recorded in Volume 95-276, Page 344 of the O.P.R.C.C.T., from which a 5/8-inch iron rod in concrete found marking the previous west R.O.W line of said Hatcherville Road and marking the southeast corner of said 2.0678 acre tract, bears North $n^{\cdot}$ 33' 14" East, 19.62 feet;

THENCE, South $7T$ 33' 14" West, departing said west R.O.W. line, along the north line of said 60-foot wide ingress and egress strip, and along the south line of said 88.077 acre tract, a distance of 1,666.37 feet to a 5/8-inch iron rod in concrete found marking the northwest corner of said 60-foot wide ingress and egress strip, and marking the northeast corner of a called 117.91 acre tract of land conveyed to Patti K. Kroll as described in deed recorded in Volume 92-184, Page 85 ofthe O.P.R.C.C.T.;

THENCE, South $7T$ 58' 52" West, along the notth line of said 117.91 acre tract, and the south line of said 88.077 acre tract, a distance of 759.10 feet to a 5/8-inch iron rod with cap stamped "LANDTECH CONSULTANTS" found marking the n01theast comer of a called 1.576 acre easement conveyed to Missouri Pacific Railroad Company as described in deed recorded in Volume 95-277, Page 184 of the O.P.R.C.C.T., and marking the southwest corner of said 88.077 acre tract, and the POINT OF BEGINNING and most easterly south corner of said 6.854 acre tract and the herein described tract;

THENCE, South 77" 58' 28" West, along the north line of said 1.576 acre easement and said 117.91 acre tract, and the south line of said 6.854 acre tract, a distance of 109.84 feet to a 5/8-inch iron rod with cap found marking the northwest corner of said 1.576 acre easement, and the most southerly southeast corner of the easterly portion of a called 1,641 acre tract conveyed to Mont Belvieu Caverns, LLC as described in deed recorded in Volume ll-1244, Pages 632 & 645 of the O.P.R.C.C.T, and marking the most westerly south comer of said 6.854 acre tract and the herein described tract;

THENCE, Northeasterly, along the common line of the southeasterly line of said 1,641 acre tract, and the northwesterly lines of the aforesaid 6.854 acres, 1.262 acres, 0.3214 acre tracts and the herein described tract, the following courses:

> North 1T 25' 00" East, a distance of 915.30 feet to a 1/2-inch iron rod with cap stamped "M. CHANDLER 5292" found marking a point of curvature of a tangent curve to the right;
>
> Northeasterly, a distance of 911.51 feet along said curve to the right, having a central angle of 26. 38' 41", a radius of 1,960.08 feet, and a chord which bears North 25• 44' 20" East, a distance of903.32 feet to a bent 112-inch iron rod with cap stamped "M. CHANDLER 5292" found marking a point of tangency;

EXHIBIT "TRACT # 3"

LEGAL DESCRIPTION

431.0 ACRES

FIELD NOTES of a 431.0 acre tract of land situated in the Hannah Nash League, Abstract No.
20, Chambers County, Texas, being out of and a part of the residue of 2214 acres conveyed to Albert N. Nelson, Jr., by Albert N. Nelson, et ux, by deed dated December 31, 1959, and recorded in Volume 218 at Page 248 of the Deed Records of Chambers County, Texas, and a
13.354 acre tract of land conveyed to Albert N. Nelson, Jr., et al, by Chambers County, Texas, by deed dated September 1, 1995, and recorded in Volume 276 at Page 338 of the Official Public Records of Chambers County, Texas. This 431.0 acre tract of land is more particularly described by metes and bounds as follows, to-wit:

NOTE: Bearings indicated hereon are based on field ties to monumentation indicated in a survey map dated December 14, 2010, certified on December 15, 2010, prepared by Michael Chandler and titled, "SURVEY OF TWO TRACTS OF LAND SITUATED IN THE HANNAH NASH SURVEY A-20 CHAMBERS COUNTY, TEXAS".

BEGINNING (P.O.B.-TRACT 1) at a capped iron rod found for the Southeast comer of this tract of land, a Southeast comer of said residue of 2214 acres, the Southwest comer of a 6.854 acre tract of land called Tract 1 conveyed to Missouri Pacific Railroad Company by Albert N. Nelson, Jr., et al, by deed dated August 31, 1995, and recorded in Volume 279 at Page 567 of the Official Public Records of Chambers County, Texas, the Northwest comer of a 1.576 acre easement conveyed to Missouri Pacific Railroad Company by Patti K. Kroll by deed dated August 3, 1995, and recorded in Volume 277 at Page 184 of the Official Public Records of Chambers County, Texas, and in the North line of 117.91 acres conveyed to Patti K. Kroll by Irene Ulrich Massey by deed dated July 3, 1990, and recorded in Volume 184 at Page 85 of the Official Public Records of Chambers County, Texas.

THENCE South 77°53'02" West with the South line of this tract of land, the South line of said residue of 2214 acres, and the North line of said 117.91 acres a distance of 3895.55 feet to a ½ inch iron rod found for the Southwest comer of this tract of land, a Southwest comer of said residue of 2214 acres, and the Southeast comer of a 32.35 acre tract of land called Tract 1 awarded to Coastal Industrial Water Authority by instrument dated February 23, 1973, and recorded in Volume 359 at Page 119 of the Deed Records of Chambers County, Texas. From this comer a 5/8 inch iron rod found for the Northwest comer of said 117.91 acres, and the Northeast comer of 110.79 acres called Parcel "A" conveyed to Coastal Industrial Water Authority by Lillian U. Keyser, et al, by deed dated January 30, 1970, and recorded in Volume

312 at Page 473 of the Deed Records of Chambers County, Texas, bears South 77°53'02" West a distance of 43.87 feet ,

THENCE North 12°08'29" West with a West line of this tract of land, a West line of said residue of 2214 acres, and an East line of said 32.35 acres, at a distance of 1.57 feet found a 5/8 inch iron rod, in all a total distance of 69.21 feet to a ½ inch iron rod found for an interior comer of this tract of land, an interior comer of said residue of 2214 acres, and a Northeast comer of said 32.35 acres.

THENCE South 77°51'31" West with a South line of this tract of land, a South line of said residue of 2214 acres, and a North line of said 32.35 acres a distance of 40.53 feet to a inch iron rod found for a Southwest comer of this tract of land, a Southwest comer of said residue of 2214 acres, and an interior comer of said 32.35 acres.

THENCE in a Northerly direction with a West line of this tract of land, a West line of said residue of 2214 acres, an East line of said 32.35 acres, and a curve to the right, having a central angle of 33°56'10", a radius of 735.00 feet, an arc length of 435.34 feet, and a chord bearing and distance of North 04°45'25" East 429.00 feet to a inch iron rod found for the point of tangency of this tract of land.

THENCE North 21°20'31" East with a West line of this tract of land, a West line of said residue of 2214 acres, and an East line of said 32.35 acres a distance of 4813.02 feet to a inch iron rod found for an angle comer of this tract of land, an angle comer of said residue of 2214 acres, the Northeast comer of said 32.35 acres, and the Southeast comer of a 6.05 acre tract of land conveyed to Coastal Industrial Water Authority by Vera Honsinger, et al, by deed dated June 4, 1971, and recorded in Volume 328 at Page 697 of the Deed Records of Chambers County, Texas.

THENCE North 21°27'31" East with a West line of this tract of land, a West line of said residue of 2214 acres, and an East line of said 6.05 acres a distance of 72.87 feet to a 2 inch iron pipe found for the Northwest corner of this tract of land, the Northwest comer of said residue of 2214 acres, the Southwest comer of a 5.999 acre tract of land conveyed to Shawn Pool by Robert W. Jay, et ux, by deed dated July 13, 2009, and recorded in Volume 1128 at Page 228 of the Official Public Records of Chambers County, Texas, in the North line of said Nash League, and in the South line of the W. B. Bass Survey, Abstract No. 596, Chambers County, Texas.

THENCE North 78°21'04" East with a North line of this tract of land, a North line of said residue of 2214 acres, the North line of said Nash League, the South line of said Bass Survey, and the South line of said 5.999 acres a distance of 823.17 feet to a 2 inch iron pipe found for a Northeast corner of this tract of land, a Northeast corner of said residue of 2214 acres, and in the occupied West right of way line of Old Hatcherville Road.

2011 BK VOL
62639 OR 1244

THENCE South 31°56'22" East with an East line of this tract of land, an East line of said residue of 2214 acres, and the occupied West right of way line of Old Hatcherville Road a distance of 42.62 feet to a 1 inch iron pipe found for an interior comer of this tract of land, an interior comer of said residue of 2214 acres, and an angle comer of Old Hatcherville Road.

THENCE North 77°52'50" East with a North line of this tract of land, a North line of said residue of 2214 acres, the South right of way line of Old Hatcherville Road, and the South right

00076494 - 2

of way line of New Hatcherville Road a distance of 2676.93 feet to a 5/8 inch iron rod found bent for the Northeast comer of this tract of land, the Northeast comer of said residue of 2214 acres, and an angle comer of said Hatcherville Road.

THENCE South 13°31'09" East with an East line of this tract of land, an East line of said residue of2214 acres, and the West right of way line of Hatcherville Road a distance of 1753.00 feet to a Yz inch iron rod found for a Southeast comer of this tract of land, a Southeast comer of said residue of2214 acres, and the North or Northeast comer of a 1.262 acre tract of land called Tract 3 conveyed to Missouri Pacific Railroad Company by Albert N. Nelson, Jr., et al, by deed dated August 31, 1995, and recorded in Volume 279 at Page 567 of the Official Public Records of Chambers County, Texas. From this comer a Yz inch iron rod found bent in the West right of way line of Hatcherville Road bears South 13°31'09" East a distance of 826.43 feet.

THENCE South 39°04'00" West with an East line of this tract of land, an East line of said residue of 2214 acres, the West line of said 1.262 acres, the West line of 0.3214 of an acre tract of land called Tract 2, and a 6.854 acre tract of land called Tract 1 conveyed to Missouri Pacific Railroad Company in said deed recorded in Volume 279 at Page 567 of the Official Public Records of Chambers County, Texas, a distance of 1931.82 feet to a Yz inch iron rod found for the point of curvature of this tract of land.

THENCE in a Southerly direction with an East line of this tract of land, an East line of said residue of 2214 acres, the West line of said 6.854 acres, an a curve to the left, having a central angle of 26°38'41", a radius of 1960.10 feet, an arc length of 911.52 feet, and a chord bearing and distance of South 25°44'39" West 903.33 feet to a Yz inch iron rod found for the point of tangency of this tract ofland.

THENCE South 12°25'19" West with an East line of this tract of land, an East line of said residue of 2214 acres, and the West line of said 6.854 acres a distance of 915.31 feet to the **PLACE OF BEGINNING,** containing within said boundaries 431.0 acres of land, more or less.