

HAPPY WHITEFACE WIND, LLC

P.O. Box 5446
Edmond, OK 73083
(405) 341-3506

November 10, 2014

**Re: Confidentiality of Maps Submitted with Happy Whiteface Wind, LLC Chapter 313
Appraised Value Limitation Application with Canyon ISD**

To Whom It May Concern:

As an attachment to the Happy Whiteface Wind, LLC Chapter 313 Appraised Value Limitation Application submitted to Canyon ISD on November 10, 2014 ("Application"), we designated the maps attached thereto ("Maps") as "Confidential". We submit this letter to comply with the requirements by which both Canyon ISD and the Comptroller's office can withhold confidential or proprietary information from public release while the Application is pending. This letter is submitted to identify the documents for which confidentiality is sought and provide the specific reasons, stating why the material is believed to be confidential.

The Maps reflect the proposed specific site plan and the location of tangible personal property to be located on real property covered by the Application – all of which continue to be refined. In addition and at this time, disclosure of the Maps could be potentially valuable to our competitors and any disclosure could negatively impact the project. The Maps include commercially valuable geological or geophysical information regarding the exploration or development of natural resources and is protected from disclosure under section 552.113 of the Texas Government Code.

As required, the Maps were submitted as segregated in the application from other information in the application and specifically notated as "Confidential".

It is our intention to complete negotiations relating to both the location of the property and the tangible personal property during the time the Application is pending and understand that the Maps can only remain confidential and withheld from public release unless and until the governing body of the school district acts on the application.

To the extent you have any questions regarding this letter, please contact me for further clarification.

Sincerely,



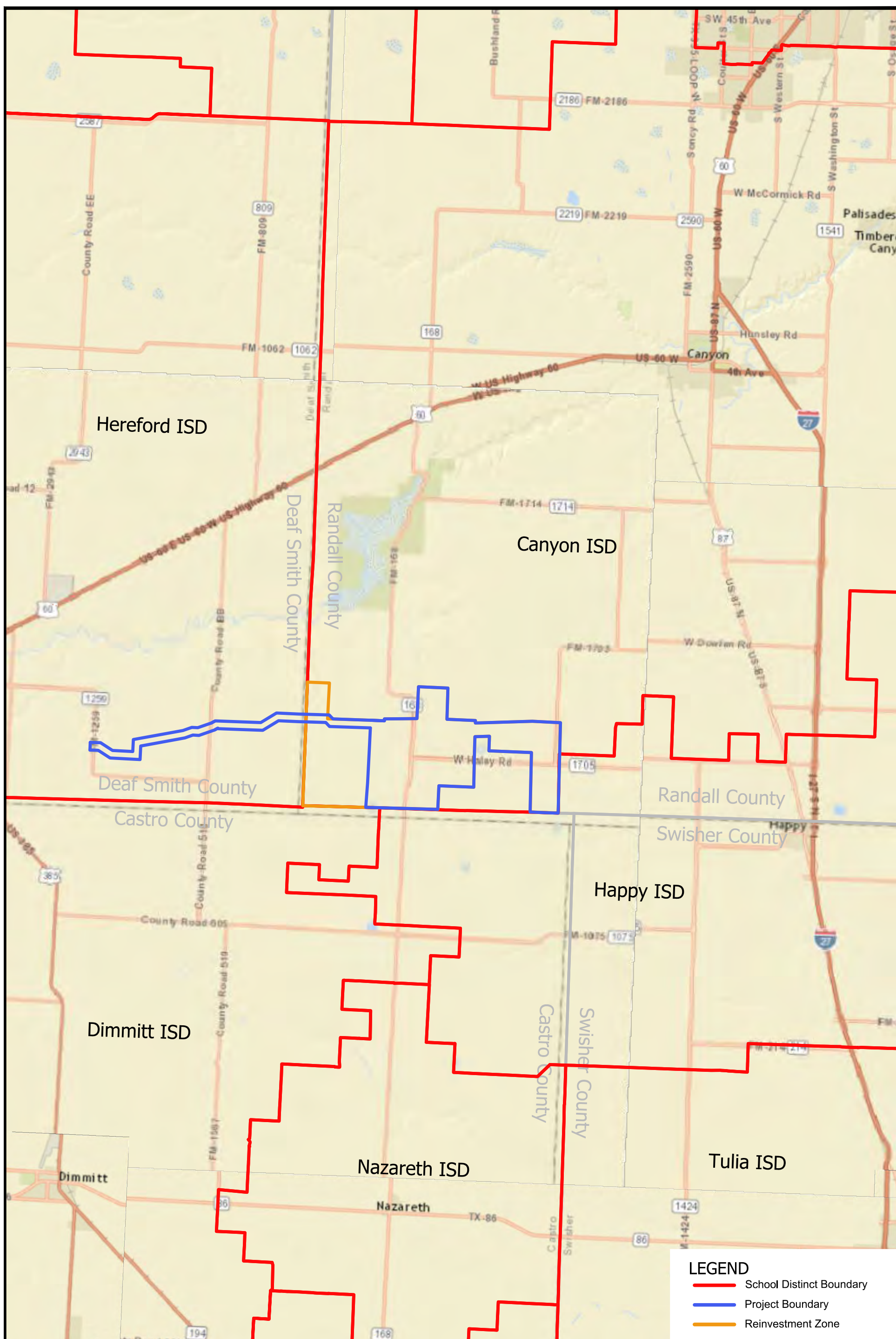
Jaime Lyle McAlpine, Manager
Happy Whiteface Wind, LLC

Attachment 11a

a) Project vicinity

Please see the attached map below.

CONFIDENTIAL – FOR SEPARATE FILING

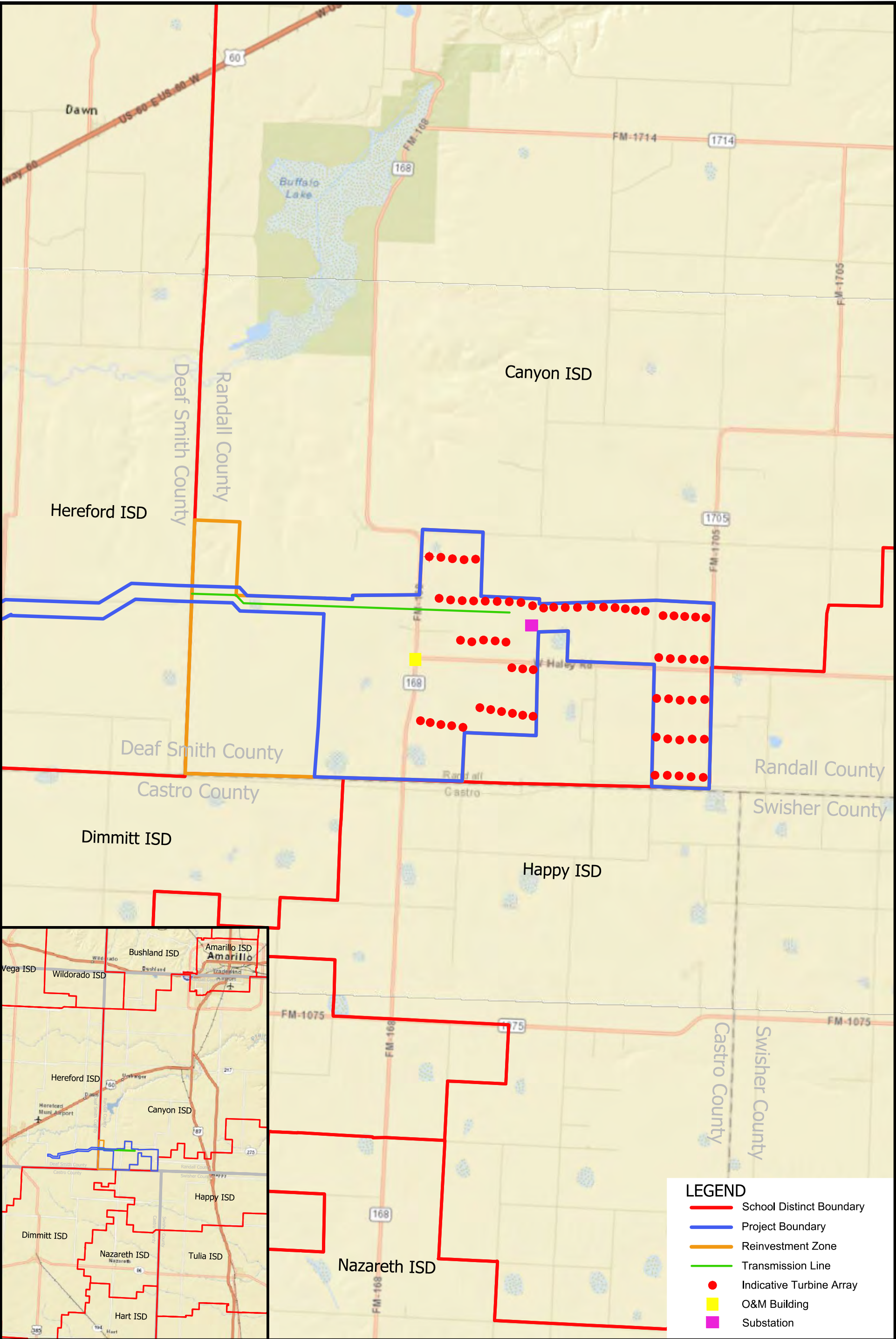


Attachment 11b

- b) Qualified investment including location of tangible personal property to be placed in service during the qualifying time period and buildings to be constructed during the qualifying time period***

Please see the attached map below.

CONFIDENTIAL – FOR SEPARATE FILING



LEGEND

- School District Boundary
- Project Boundary
- Reinvestment Zone
- Transmission Line
- Indicative Turbine Array
- O&M Building
- Substation

Note: Location of Qualified Investment and Qualified Property may change but will remain within ISD and project boundary 11-13-14

Attachment 11c

c) *Qualified property including location of new buildings or new improvements*

Please see the attached map below.

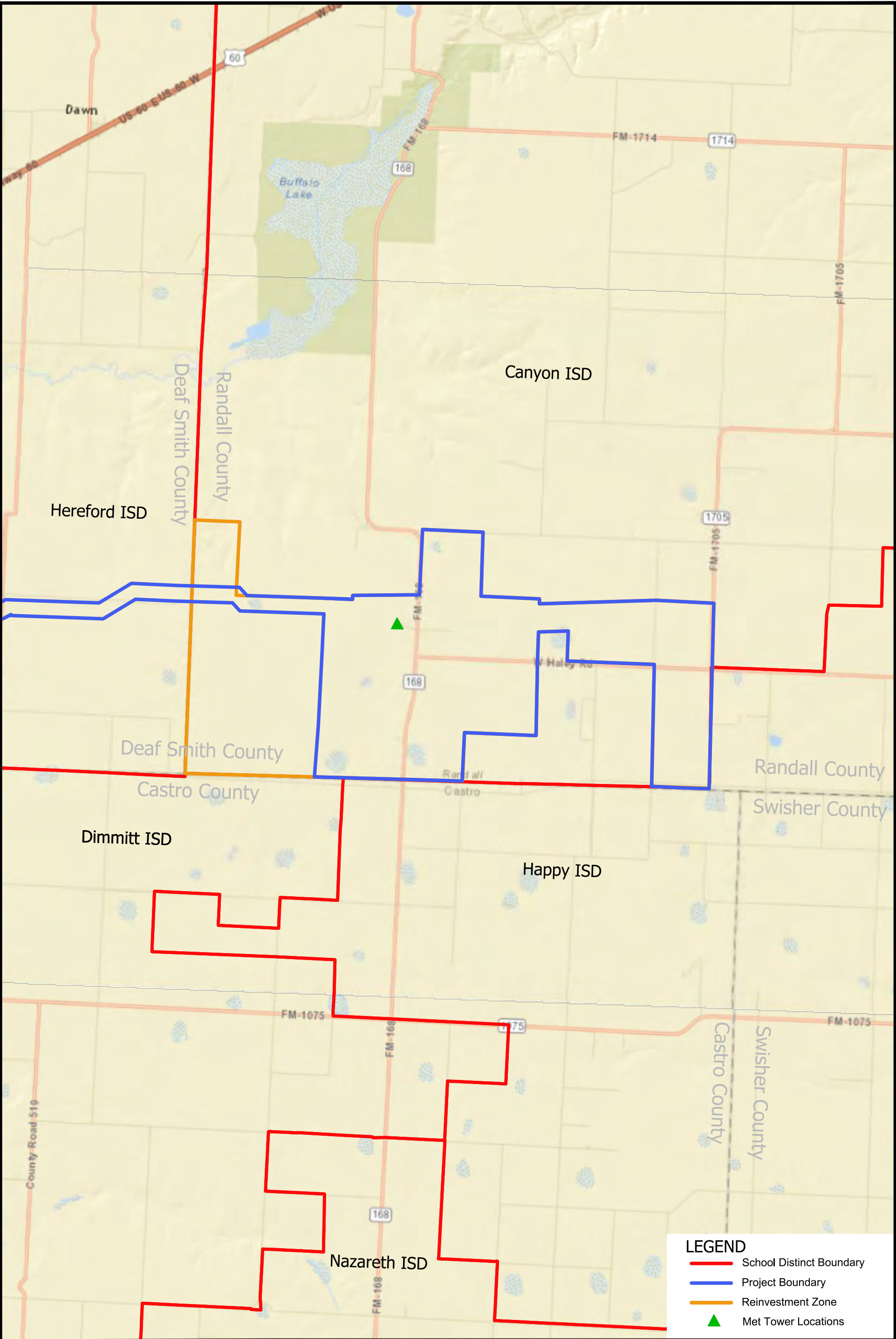
CONFIDENTIAL – FOR SEPARATE FILING

Attachment 11d

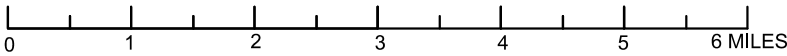
d) Existing property

Please see the attached map below.

CONFIDENTIAL – FOR SEPARATE FILING



Happy Whiteface Existing/Non-Eligible Property Map - CONFIDENTIAL

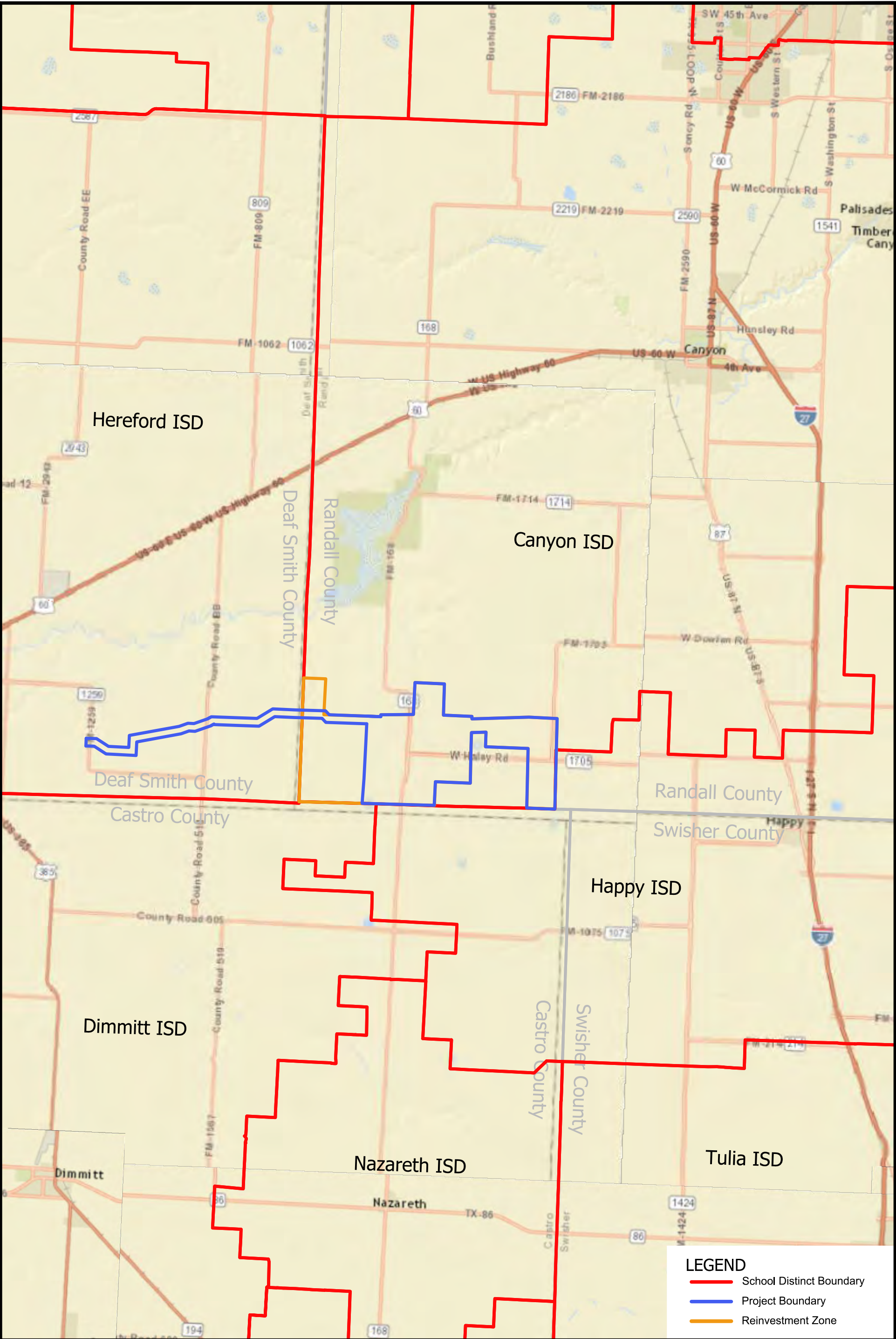


Attachment 11e

e) Land location within vicinity map

Please see the attached map below.

CONFIDENTIAL – FOR SEPARATE FILING

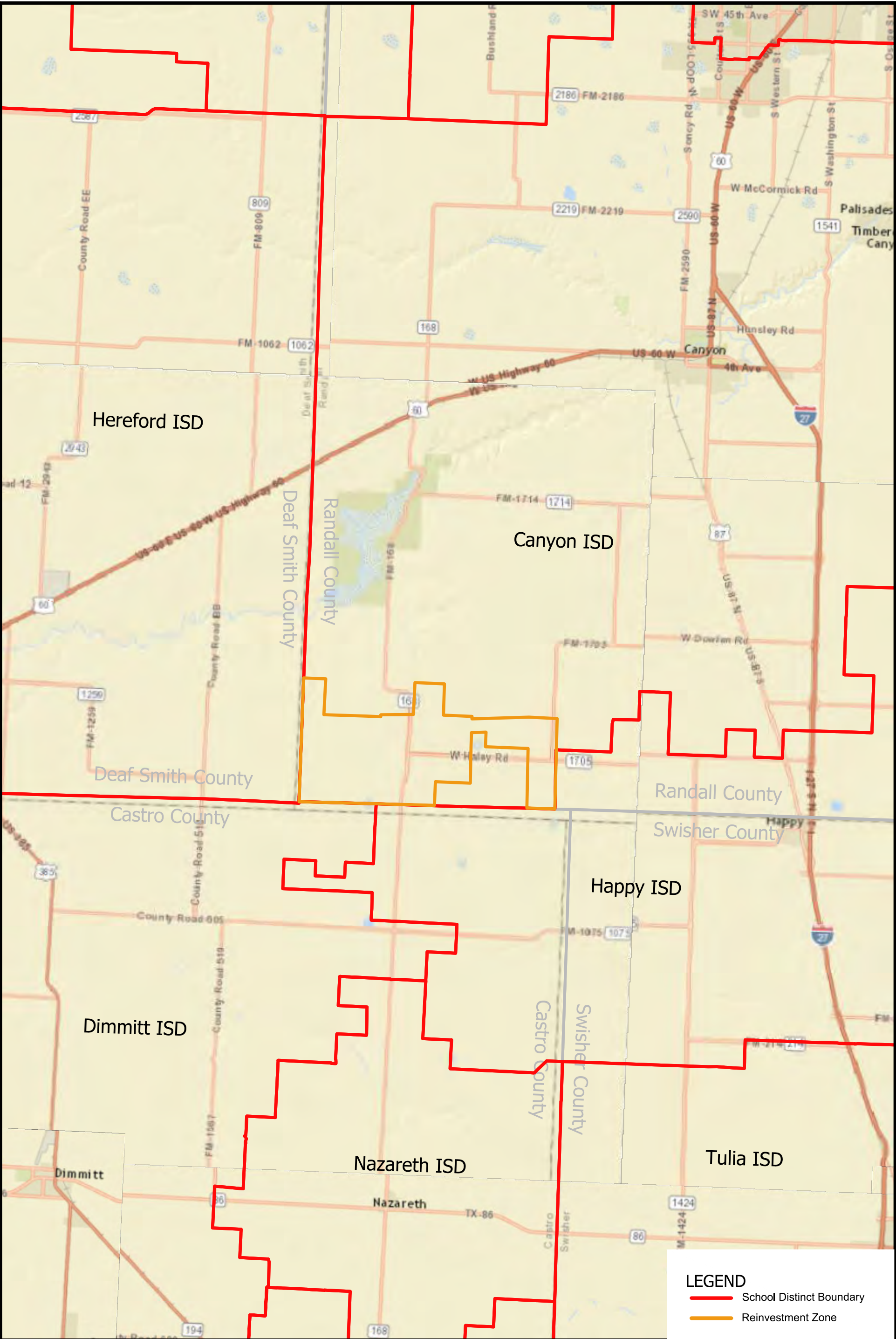


Attachment 11f

f) Reinvestment or Enterprise Zone within vicinity map, showing the actual or proposed boundaries and size

Please see the attached map below.

CONFIDENTIAL – FOR SEPARATE FILING



Happy Whiteface Reinvestment Zone Map - CONFIDENTIAL

